Boston. Banks. Bank

Boston. Banks. State Street Bank

225 Franklin St., opened 1965

Jung/Brannen Associates have redesigned the lobby, part of a $50 million face-lift the development agents call a "repositioning"

ref: "Will State St. Bank face lift meet tenant demands?" Boston Business Journal (Nov. 27, 1989) p.14.

Photo of lobby

X.

Boston. Banks. STATE STREET BANK & TRUST

"Boston bank revives Lafayette Place." INTERIORS, April 1998, p.10. Col. illus. (8092.212)

The failed Lafayette Place shopping center in downtown Boston is getting a second chance as the Lafayette Corporate Center, the result of an $85 million repositioning of the property by Patriot Games LLC. The primary tenant, State Street Bank & Trust, has commissioned Watertown, Massachusetts-based Sasaki Associates to design its new 383,000-square-foot offices on five floors of the center on a fast-track, 15-month schedule. A design program priority is to bring a human scale to the inordinately large, 80,000-square-foot footplates, using circulation and design features that will clearly identify a variety of departments for the more than 2,000 employees."

Boston. Banks. State Street Bank Bldg
225 Franklin St

Archits: Pearl Street Associates (F.A. Stahl & Assocs; Hugh Stubbins & Assocs; LeMessurier Assocs.) 1966

Description of Bldg on p. 19 of BSA: Architecture Boston, 1976. Photo p 18

Boston. Banks. State Street Bank
130 Massachusetts Ave, cn
Boylston

Archit: Allen & Collins, 1902-1905

Ref: C.C.L survey form (xerox filed under address)
Info from Bldg permit

BOSTON. BANKS. STATE STREET BANK.

Boston building a bargain abroad.
Boston Globe, 12-11-77.

UNMOUNTED BOSTON FILE.

BOSTON. BANKS. STATE STREET BANK.

Major lease for State Street Bank Building - 10 floors.
Boston Sunday Globe, 5-20-79.

UNMOUNTED BOSTON FILE.

BOST. BANKS. STATE STREET BANK.

REF. H.T. NOV. 10, 1974.
"BRITISH SELL DOWNTOWN
SKYSCRAPER.

Boston. Bldg A-Z. State Street Bank Bldg.
225 Franklin Street.

architects: F. A. Stahl and Assoc., Inc.
Hugh Stubbin and Assoc., Inc
William J. Le Messurier Assoc., Inc.

Ref: Codman Survey, 1984.

BOSTON. BANKS. STATE STREET BANK.

Spaulding & Slye State Street agent.
Boston Globe, 9-3-78.

UNMOUNTED BOSTON FILE.

Banks. Boston Five Cent Savings Bank

Architect: Kallmann & McKinnell
under construction 1969

Boston. Banks. Boston Five Cents
38 School St

Incorp. 1854
Ref: 1885 directory

Boston. Banks. Boston Five. Park.

ref: Boston Sun Globe. Nov. 23, 1975. "Apedestrian X Journey, 1980. " illus.

Boston. Banks. Boston Five Cents Savings Bank.
(School Street)

See: Boston Picture File. Banks

Boston. Banks. Boston 5 Cents Savings Bank
School Street Office c. 1930

See: Boston Picture File. Banks..
photo: shows the lower portion of
the Building with decoration for the
Boston Tercentenary, 1930.

Boston. Banks. Boston Five Cent Savings Bank
24 School St.

Archit: Kallman & McKinnell, 1971

Boston. Banks. Boston Five Cents Savings Bank
28 School Street

Ref: 1923 map of office bldgs.

Boston. Banks. Boston Five Cents Savings Bank

Archit: Parker, Thomas & Rice (~~pre-1927~~) 1926

Ref: NA715.A25 vol. 1, p.150 Achievm. of NE archits...
illus, & names of contractors & supply firms

Boston. Banks. Boston 5¢ Savings Bank.

See: Boston. Address. 4-60 School Street c. 1870

Boston. Banks. Boston Five Cents Savings Bank

Kyle, George Alexander. "The 1850's, being a brief acct. of School Street, the Province House & Boston 5¢ Savings Bank. 1926.

Check RL Catalog.

Also available @ MIT Rotch Library on HG 2613.B74B75

Boston. Banks. Boston Sf Savings Bank
18-22 School St.

Addns & Alterations done by
Parker, Thomas & Rice

Boston. Banks. Boston Five Cents Savings Bank.
School Street
Kallman & McKinnell: Architects.

Ref: Architectural Review. Feb., 1976. pp. 115.
"US Bank & Gym." Illus. & Text.

Boston. Banks. Boston 5¢ Savings Bank.

Interior design by ISD Incorporated, New York office
Louis M.S. Beal, officer-in charge. (1973).

ref: "ISD: a three-part report" Interior Design
(October 1984) pp. 270-285. Illus. on p. 276.

Boston. Banks. Boston Five Cent Savings Bank

Archit: Rallmann & McKinnell

Ref: Archit. Review, v. 159, p 112-120,
Feb. 1976, illus, plans.

BOSTON GLOBE MARCH 28 1972 - ARTICLE ON OPENING

Boston.

Boston Five Cents Savings Bank, Jamaica Plain Branch.

Architect: Andrews, Jones, Biscoe & Whitmore.
Ref: American Architect. V.140, no. 2597, p.58-9, July 1931, illus., plans.

Boston. Banks. Boston National Bank
95 Milk

Estab 1853

Ref 1885 directory

Boston Banks The Boston Five

777 South St. Roslindale

R. B. Severy photograph

Boston. Banks Boston Penny Savings Bank
1363-1375 Washington

Alterations c. 1908

Ref: Bill Gurney

Boston. Banks. Boston Penny Savings Bank.
1371 Washington

Incorp. 1861

Ref: 1885 directory

Boston. Banks. Boston Penny Savings Bank
1375 Washington Street, 26-8 Union Park St.

1908 Atlas

Boston. Address. 70 Federal Street.

architect: Stahl/Bennett, Inc.

Ref: Codman Survey, 1984.

Boston. Banks.

State Street Bank Building.
Owner: Boston British Properties, Inc.
Archit: Pearl Street Associates. (Frederick A. Stahl-primarily, Hugh Stubbins and William J. Le Messurier) - joint venture.
Ref: Architectural Record. v.140, no.2, p.115-120, Aug. 1966, illus., plans.

Boston. Govt. Bldgs. John F. Kennedy Federal Office Bldg.
Govt. Center

Architects: The Architects Collaborative & Samuel Glaser Associates. 1966

Consists of a 26 story tower & a 4 story lower section. Tower houses Federal agencies serving N.E. region. District offices, more frequently visited are in low bldg. A glass bridge links the 2 & contains a mural by Robert Motherwell. Tower is split, w/ elevators in middle.

CASABELLA #298 p. 70-71
OTTOBRE 1965 illus & PLANS.

Boston. Banks. State Street Trust Company
State & Congress Street

Article on the opening of the building with photos & drawings of interior & details. Long description of the building which was designed by Parker, Thomas & Rice.

in Boston Evening Transcript, Sept. 8, 1925, p.8, entitled "Old State Street Revived in Trust's New Home", entire page

Banks. State Street Trust Company
33 State Street

~~Archit: Parker, Thomas & Rice. Also alterations~~

This is not the P, T & R Bldg

Ref: Bacon: THE BOOK OF BOSTON, 1916, p.221, ext photo

Boston Banks.

State Street Trust Co. State & Congress Sts

ext. des. by Parker, Thomas & Rice, arch.

Refs.

Am. Arch. 4097.205 nov. 20, 1928. pg. 653
full page photo.
pg. 654 floor plans
pg. 655 2 photos. int. designs by
Richardson, Barrott & Richardson
Arch'ts.
pgs 656,7,8. 2 full page int. views

Boston. Banks. State Street Trust.

Archit: Parker, Thomas & Rice, interiors by Richardson Barrott & Richardson.

Ref: American Architect, V. 134, Nov. 20, 1928, p.653-658, illus. & floor plan.

Boston. Banks

State Street Trust Co. State & Congress sts

Parker, Thomas & Rice

Richardson, Barrott & Richardson/architects

Refs.

Boston Arch. Club Yearbook

*4093.78 1925 pg 210

photo ext.

Boston. Banks. State Street Bank

State & Congress St.

Archit: Parker, Thomas & Rice (pre-1927)

Ref: NA715.A25 vol. 1, p.154 Achievem. of NE archits....
illus. & names of cont ractors & supply firms

Boston. Banks. State Street Trust
33 State Street

See: Bldgs A-2. Worthington Bldg

Boston. Banks. St Street Bank Bldg

height: 477 ft. 34 stories

ref: 1971 World Almanac

Boston. Banks. State Street Bank
State St.

Aug. 22, 1837 workmen commenced
tearing down bldg

Ref: Boston Almanac 1838 p42

Boston. Banks. State St. Bank Bldg.

477' high, 34 stories

Ref: OLD FARMERS ALMANAC 1973, p.668

Boston. Banks. State Street Bank
350 Longwood Ave.
(In Children's Hospital Medical Center Complex)

Archit: The Architects Collaborative

SEE: Boston Picture File. Hospitals. Children's Hospital Medical Center Complex. Photo from BOSTON ARCHITECTURE AIA 1970

Boston Banks. State Street Bank. Branch
71 Summer St

See also address

Boston. Banks. State Street Bank & Trust Co.
111 Franklin, cor. Devonshire St. (#226)

22 story bldg, reinforced concrete, brick & stone
Bldg. permit issued August 1929

Owner: Rawlins Bldg. Trust
Architect: Thomas M. James Co.

BOSTON. BANKS. STATE ST., OLD.

Bronze panels depicting the "Evolution of Architecture"

and

Stone carvings depicting the Garden of Eden.

-Boston Herald American, 5-18-79.

UNMOUNTED BOSTON FILE.

State Street Bank and Trust Company 466-3000
225 Franklin Street
Boston

Miss Elizabeth Swan 33rd Floor Historian
Ext. 3148

Bound copies of ship pictures, taverns, etc.

Miss Fahey - Marketing Ext. 3164

Boston. Banks. State Street Bank

Archit: Hugh Stubbins w/ F.A. Stahl;
Wm. J. LeMessurier 1964

Photos: descrip. pp 48-49 of NA 2750. S88
Hugh Stubbins

Boston. Banks.

State Street Bank Building, built 1964. [1966?]

Architect: Frederick A. Stahl, aided by Hugh Stubbins.

Archit Forum, June 1964, p.84.

Boston. Banks. State St. Trust.

State St. Trust, Copley Square: brief description of its history. 1941

Shelf No. 8094.03-500

BOSTON. BANKS. GENERAL.

BANK ON BOSTON.

- SIMMONS REVIEW, Vol. 61 no. 1, Fall-Winter '78

UNMOUNTED BOSTON FILE.

Banks. American Bank 1824

70 State Street

Ref: Picture of Boston
2353.19, p. 230

Boston. Banks. American Loan & Trust Company
53 State St.

Located in Stock Exchange Bldg.

Ref: p. 34 KING'S HOW TO SEE BOSTON. Illus. p.36

Banks. Atlantic Bank ~~1828~~

State Street

Ref: Picture of Boston
2353.19, p.230, 1828

Boston. Banks Atlantic National Bank
Kilby, cor. Doane St

Ref:
1885 directory

Established 1828

Boston. Banks. Atlantic National Bank

Archit: George W. Harvey (pre-1927)

Ref: NA715.A25 vol. 1, p.152 Achievem. of NE archits...
illus. & names of contractors & supply firms

Boston. Banks. Atlantic National Bank
c. 2-10 Kilby Street

Ref: illus. in KING'S HOW TO SEE BOSTON, p.49, bank in background beyond John C. Paige insurance co,

Boston. Banks. Atlantic National Bank
31 Milk Street

SEE: Boston Picture File. Banks

BANKS.

Atlantic National Bank, Boston, Mass.
Post Office Square
See Boston Post Card File under, BANKS.

Boston. Banks. Atlantic National Bank
73-79 State Street

SEE: oston Picture File. Address. 73-79 State Street

Boston. Banks. Atlantic National Bank
75 State Street; 10 Kilby St.

Ref: Boston Atlas, 1908

Boston. Banks. Atlantic National Bank of Boston
Beacon Branch
31 Milk Street

see: Boston Picture File. Banks

Banks. Atlas Bank. 1833.

Ref: Picture of Boston
2353.19, p. 233

Boston. Banks. Atlas National
8 Sears Bldg

Estab. 1833

Ref: 1885 directory

Boston. Banks. Atlas National Bank
Sears Building

Hist of bank in F73.5.B7443 p 81
Boston; its finance.... & literature

Banks. Back Bay National Bank
102 Massachusetts Ave.

Archit: Arthur Bowditch, c.1920

Ref: American Architect, v.119 1, no. 2357, Feb. 23, 1921, plate.

Block includes besides bank: Liggetts Drugstore
"Mass. Station" on subway
& Streetcar line

Banks. Bank Block Everett Square Hyde Park

SEE: Boston Picture File

Boston. Banks. Bank Hapoalim, B.M.
70 Federal Street (2nd flr)

Took base here in Jan 1978

Ref: Globe: Jan 22, 1978 p A19

BOSTON. BANKS. BANK OF BOSTON

See Banks. First National Bank of Boston

Boston Banks Bank of Boston

19 Corinth St. Roslindale

R. B. Severy photograph

BOSTON. BANKS. BANK OF BOSTON

A new branch of Bank of Boston designed by Cole and Goyette.

BSA CHAPTERLETTER, March 1990 p.12

Architecture. Boston. Banks. BANK OF BOSTON

"Just in time: Sasaki Associates create a novel look to reflect a revolutionary operational concept in banking. INTERIORS, March 1991:86-89. Col. illus., floorplan.

Article about the commission to consolidate six operating units in new 200,000 square feet of office space.

Boston. Banks. Bank of Boston Bldg.
100 Federal Street.

architect: Campbell, Aldrich and Nulty

Ref: Codman Survey, 1984.

Boston. Banks. Bank of Commerce
south side of State St, nearly opp.
Merchant's Row

Archit: Charles E. Parker

Ref: 1851 Almanac, p 149

Boston. Banks. Bank of Deposit
84 Devonshire, Cor. Water

Ref: 1885 directory

Boston. Banks.

Bank of Mutual Redemption

91 State St.

Archit: N.J. Bradlee, 1860

See: Traders Bank Building

Boston. Banks. Bank of New England.
28 State Street.

architect: Edward Karrabee Barnes
in assoc. with Emery Roth & Sons.

Ref: Codman Survey. 1984

Boston. Banks. BANK OF NEW ENGLAND (formerly
Boston Safe Deposit and Trust Company)
100 Franklin St.

Robert Severy photographs.
8x10" files (filed by address).

Bank of North America

See: National Bank of N. America

Boston. Banks. Bank of Nova Scotia
75 Federal Street

The bank took a long-term lease @ this address Jan of 1978, to start in Feb. Occupy 4542' on ground level & 2000' on mezzanine

Ref: ~~Globe~~ Jan. 22, 1978 p A19

Bank of Redemption

see : National Bank of Redemption

Boston Banks Bay Bank/ Boston

175 Federal St.

Robert B. Severy photo

Boston. Banks. Bay State Trust Co.
arch: WM. Atherton

see: Boston Picture File. Banks
from Arch. Review vol. xiii no. 4

Boston. Banks

Bay State Trust Co. Building, Providence Street

References:

Brickbuilder (4091.240) v.1, Mar. 1892: pl. 17
Elevations

Boston. Banks. Bay State Trust Co. (Park Sq.?)

See: Boston Picture File. Banks.
Plans by Architect Walter Atherton
Arch Review. Vol. XIII. no. 4

Boston. Banks. Blackstone National Bank
132 Hanover, cor. Union St

Estab. 1851

Ref: 1885 directory

Boston. Banks. Blue Hill National Bank
Washington, cor Richmond
Dorchester

Blt 1871

Later became Lower Mills Branch, BPL

Ref: 1885 directory

Banks. Boston Bank 1812

46 State Street

ref: Picture of Boston, 2353.19, p. 229

Banks. Boston Bank
north side State St, east of Union Bank

Archit: Charles Bulfinch 1804; demolished 1826

Ref: Kirer. The archit.of Charles Bulfinch,p.372
(no illustration)

Boston. Banks. Boston Clearing House
66 State St.

SEE: Bldgs. A-Z.

Boston. Banks. Boston Company

SEE: Buildings A-Z. First Boston Company
Buildings A-Z. Boston Company.

Boston. Banks. Boston Safe Deposit & Trust Bldg.
201 Devonshire St.

Ref: 1923 map of office bldgs.

Banks. Boston Safe Deposit & Trust Company 1908-11
100 Franklin St.

Still standing, 1969

Archit: Shepley, Rutan & Coolidge, 1908-11

Ref: Bacon: THE BOOK OF BOSTON, 1916, p.215, ext.photo

Banks,

Boston Safe Deposit Co., 100 Franklin St. Boston

New Bldg.-Shapley, Rutan & Coulidge, Arch

Refs; Boston Arch. Club Yearbook
*4093.78-1909-2 floor plans
1 ext. illus.

(pre 1875)

Banks. Boston Safe Deposit and Trust Company
Post Office Sq, cor. Milk & Congress Sts.

illus: BOSTON ILLUSTRATED(F73.5.S79 1875), p.111

Boston. Banks. Boylston National
616 Washington St

Estab. 1845

Ref 1885 directory

Boston. Banks. Broadway National Bank
Milk, cor Arch Street

Estab 1853

Ref 1885 directory

Boston. Banks. Broadway National Bank
41 Milk St, cor. Arch

Founded in 1853 in South Boston.

Illus. p.67 in KING'S HOW TO SEE BOSTON, text p.66

Boston. Banks. Broadway National Bank
41 Milk (#47?), cor. Arch St.

Founded 1853 in South Boston. After its transfer to the financial district, became 1 of most successful banks in city.

Ref: KING'S HOW TO SEE BOSTON, p.66, photo p.67
Boston Atlas, 1895 (shows Milk St. # to be 47)

Owner: W. Minot et al, Trus.

Banks. Broadway Savings Bank.
South Boston
Early 1830's

Archit: G. J. F. Bryant

Ref: Withey "his first architectural achievement"
Obit.

Broadway Savings Bank.

South Boston.

Architect: Gridley James Fox Bryant.

Ref: Obit, Boston Transcript June 9, 1899

Boston. Banks. Brighton Five Cents
Washington St. cor Chestnut Hill
Ave

Incorp. 1861
Ref: 1885 directory

Boston. Banks. Bunker Hill National
21 City Square
Charlestown

Estab 1825

Ref: 1885 directory

BOSTON. BANKS. CAPITOL BANK AND TRUST CO.

Bank to build in Gov't. Center.
Sunday Herald Traveler, 1-30-72.

Designed by Anderson-Notter and Haldeman and Goransson.

UNMOUNTED BOSTON FILE.

Boston. Architecture. Banks. CAPITOL BANK AND TRUST.
439 Boylston St.

Robert Severy photograph.
8x10" files (filed by address)

Boston. Banks. Central National
121 Devonshire

Estab. 1873

Ref: 1885 directory

Boston. Banks. Central National Bank
40 Water Street

Contained in the Rialto Bldg. (SEE)

Boston. Banks. Charlestown Bank
Thompson Square

Built 1876 by architects Moffett & Tolman
April 1, 1876

Moffette per
City Directory / Cobar

Boston. Banks. Charlestown Five Cents
Thompson Square
Charlestown

Ref: 1885 directory

Boston. Banks. Charlestown Savings Bank

Archit: The Architects Collaborative (TAC)

Ref: Progressive Architecture, v. 56, p29
July 1975, Illus.

Boston. Banks. Charlestown Savings Bank

F74.C4C72 Charlestown Savings Bank

BOSTON. BANKS. CHARLESTOWN SAVINGS BANK.

Photograph of upper building and clock.
Boston Ledger, 12-3-76.

UNMOUNTED BOSTON FILE.

BOSTON. BANKS. CHARLESTOWN SAVINGS BANK.

Photograph of exterior.
Boston Herald American, 3-28-77.

Designed by The Architects Collaborative in Cambridge.

UNMOUNTED BOSTON FILE.

Banks. Boston. Charlestown Savings Bank

Archit: TAC target: 1977

10 stories. 143'

illus in PROGRESSIVE ARCHIT July 1975, p.29

Boston. Banks. Charlestown Savings Bank
Chauncy, cr Summer Sts

Archit: The Architects Collaborative 1978

Illus (int & ext photos) plan pp 88 of
Progressive Arch 9:78

BOST. BANKS. CHARLEST'N SAVINGS BANK.
SUMMER ST.
ARCH: ARCHITECTS COLLABORATIVE
REF: PROG. ARCH. V. 56 Nº 7
JULY 1975 p. 29. ILLUS.

4061.233.

Boston. Banks. Charlestown Savings Bank
Summer St

Architect: The Architects Collaborative 1976

Ref: BSA: Architecture Boston NA735.B7B67 1976 p13

BOSTON. BANKS. CHARLESTOWN SAVINGS BANK (WARREN ST.)

Photo of upper bank and clock.

-Boston Ledger, 12-3-76.

UNMOUNTED BOSTON FILE.

Boston. Banks. Citizen's National Bank
148 State Street

Ref: 1923 map of office bldgs.

Boston. Banks. Charlestown Savings Bank
Thompson Square

Rehab into Shopping Square & Community Service Center by Thomas Lamb, c. 1979

Boston. Banks Charlestown Savings Bank
Thompson Square, Charlestown

Considered "endangered" Jan 1977

City Bank Building
61 State St.
Archit: N.J. Bradlee, 1864
See: National City Bank Bldg.

Boston Banks City Bank & Trust Co
Congress, Federal & Franklin

Archits Stahl/Bennett 1969

Described as "...a delicate precast and glass structure ... (which) defines the corner of Congress, Federal & Franklin streets & seems to be quietly wondering what this passion for architectural altitude is all about..." p 20
BSA: Architecture Boston NA735. B7B67 1976

Boston. Banks. City Bank & Trust Company
Govt. Center

Archit: F.S. Stahl & Assoc.

Ref: BRA. GOVERNMENT CENTER, brochure at Ref. Desk

Boston. Banks. Collateral Loan Co.
328 Washington St

Ref: 1885 directory

Banks. Columbian Bank 1822

54 State Street

Ref: Picture of Boston
2353.19, p.230

Boston. Banks. Columbian National
65 State St.

Estab. 1822

Ref: 1885 directory

Banks. Commercial Bank. 1831

91 State Street

Ref: Picture of Boston
2353.19, p. 230

Commonwealth Atlantic National Bank.

Architect: Thomas M. James, 1924.

Banks. Commonwealth Bank. 1824

47 State Street

Ref: Picture of Boston
2353.19, p.230

Commonwealth Bank

See: Commonwealth National Bank

Boston. Banks. Commonwealth National Bank.

Branches in Boston, Brighton & Chelsea designed by Larkin, Glassman & Prager Assocs.

Ref: firm brochure (rec'd 1980)

Commonwealth National Bank

Commonwealth Bank

Devonshire and Water St.

~~3 stories~~ elev. on Water St. - 7 stories

Vol. 28 1874 p. 340-359

Archit: N. J. Bradlee & W. T. Winslow

cannot determine from 1907 Atlas - Nat'l Shawmut is at corner of Devonshire & Water

1895 Atlas - Commonwealth Nat. Bk. - 82-84 Devonshire & 20-22 Water St.

(see also Boston Post - Beals, Green & Co. 1868)

Demol. - Site of National Shawmut Bank

Commonwealth National Bank Building, Devonshire St.

Architect: N. J. Bradlee.

Ref: Who Was Who in America 1607-1896. p. 70

(should be Bradlee + Winslow)

Banks. Commonwealth Trust Bldg.

Summer Street & Devonshire

archit: Parker, Thomas & Rice.

1969 —

ref: Architectural Record, v.43, Aug. 1913, p.132
ext. illus.

Architectural Record. v.25, p. 1-66, Jan. 1909,
illus., plans.

Boston. Banks. Commonwealth Trust Co. Branch
284-286 Friend St; 101-111 Causeway

Ref: Boston Atlas, 1908

Boston. Banks Compton Trust
161 Devonshire St

Archt: Winslow & Bigelow, 1923

Boston Banks. Congress St. Trust
19 Congress St

Ref: 1923 Map of Office Bldgs.

Boston. Banks. Continental National
51 Summer St.

Estab. 1860

Ref 1885 directory

Continental National Bank

Continental Bank

[49] Summer + Chauncy Sts.

4 stories, bsmt + attic

vol. 28 1874 p. 2-30

Archit: N.J. Bradlee + W.T. Winslow

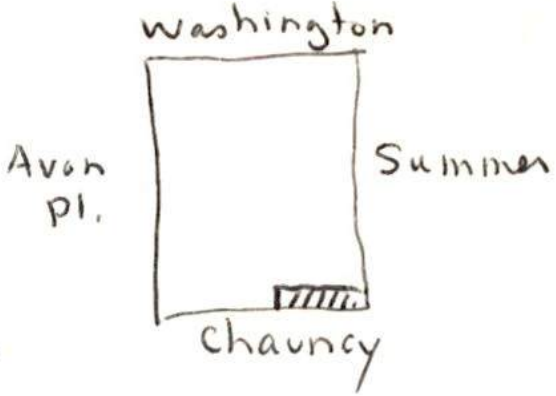

1907 Atlas - 53 Chauncy is owned by Moses Williams - 5 stories, 49 Chauncy is not on corner - 6 stories

1895 Atlas - Continental Nat. Bk., corner of Summer + Chauncy, 1-5 Chauncy St., 53 Summer St.

1969 Directory - 53 Summer is Jordan Marsh

Boston. Banks. Eliot Five Cents Savings
114 Dudley, cor Washington

Incorp. 1864

Ref: 1885 directory

Boston. Banks. Eliot Savings Bank. Roxbury

ref: Halpert: Brahmins & Bullyboys. page 90.
F73.5.R16
photograph is of wreck of Elevated train near Dudly Station 1910. A building with a sign "Eliot Savings Bank" is visible in the background.

Boston. Banks. F.R. Cordley Co., Bankers
66 State Street (Boston Clearing House)

SEE: Boston Picture File. Address. 50-66 State Street, photo from King's HOW TO SEE BOSTON, 1895

Boston. Banks. Dorchester Savings Bank
Exchange Street, Harrison Sq.

Ref: 1885 directory

Banks. Eagle Bank 1822

61 State Street

ref: Picture of Boston
2353.19, p.230

Boston. Banks. East Boston Savings Bank

HG2613.B74E25 East Boston Savings:
Into a Second Century

Boston. Banks. Eliot National Bank
45-59 Federal St.

(in John Hancock Bldg)

Ref: Boston Atlas, 1908

Boston. Banks. Eliot National
51 Summer St

estat 1853

Ref 1885 directory

Boston. Banks. Everett National Bank of Boston
Milk, cor. Congress St

Estab. 1865

Ref: 1885 directory

Boston. Banks. Faneuil Hall National
3 South Market St

Estab. 1851

Ref: 1885 directory

Boston. Banks. Federal Home Loan Bank new hdqrtrs
Gov't Center 1 Union St. & North

SEE: Bldgs. A-Z. Blackstone Block

BANKS.

Federal Reserve Bank, Boston,Mass.

Pearl & Franklin

See Boston Post Card File under, BANKS.

Boston. Banks. Federal Reserve Bank
30 Pearl Street

Archit: R. Clipston Sturgis (pre-1927) i.e. 1922

Ref: NA715.A25 vol. 1, p.156 Achievem. of NE archits....
illus. & names of contractors & supply firms

U.S. MA. Boston. Banks. Federal Reserve Bank (old)

Architect. Guastavino Co.

Reference: Guastavino Co. (1885-1962): catalogue of works in Catalonia and America (Barcelona: 2002). NA737.G83G82 2002x, list of MA projects, p. 62; photograph f Leslie Lindsey Memorial Chapel, Boston, p. 84; photograph of Worcester County Institution for Savings, Worcester, p. 93; photograph and illustration of Swimming Pool, Smith College, Northampton, p. 104

BOSTON. BANKS. FEDERAL RESERVE BANK OF BOSTON
Hugh Stubbins and Associates

A look back at the 1981 Harleston Parker Medal winner

REF: "25 Years Ago...The 1981 Harleston Parker Medal," *ab/ArchitectureBoston*, 10:1, January-February 2007, p. 108, col. ill. (NA1.A3254)

Boston. Banks. Federal Reserve Bank (Old)

Documentation; evaluation of existing conditions - plans; photos by Perry; Dean Stahl; Rogers transferred to Print Dept 10/81

Boston. Banks. Federal Reserve Plaza.
600 Atlantic Ave.

architect: Stubbins & Assoc., Inc

Ref: Codman Survey, 1984.

BOSTON. BANKS. FEDERAL RESERVE BANK, (NEW)

Fed tower wins design medal.
Boston Globe, 12-31-81.

Designed by Hugh Stubbins.

UNMOUNTED BOSTON FILE.

BOSTON. BANKS. FEDERAL RESERVE, (NEW)

Photograph of building.

Boston Globe, 1-27-80, p. 63

UNMOUNTED BOSTON FILE.

Boston. Banks. Federal Reserve Bank

Archit: Hugh Stubbins 1970 —

Plans, photos of models & construction, elevations, pp 38 - 43 q NA2750.S88

Hugh Stubbins

Boston. Banks. Federal Reserve Bank (new)
600 Atlantic Ave

"Federal Reserve at new site", HERALD AMERICAN 11/6/77

also BHA, 9/5/77

Boston. Banks. Federal Reserve Bank (new)

Archit: Hugh Stubbins & Assoc.

"Boston Fed dedicated" Globe 5/28/78

See: Boston File, unmounted

Boston. Banks. Federal Reserve Bank (New)

Architect: Hugh Stubbins, 1977

Somewhat critical article on its design, & photo in BOSTON HERALD AMERICAN, 9/5/77. SEE: Boston File

Boston. Banks. Federal Reserve Bank
Block bounded by Summer, Congress, Atlantic, & Dorchester Aves.

Archit: Hugh Stubbins
Official opening: Oct. 1977

Article by Ian Menzies, Globe 6.1.77, p.19 (see Boston File), illus.

Boston. Banks. Federal Reserve Bank.

ref: Boston Her-Amer. "26 treated after Hub skyscraper blaze." August 5, 1976.

Boston. Banks. Federal Reserve Bank

No folder @ Bldgs Dept, City Hall
Gov. Docs. dept @ BPL has no Federal
Reserve Bank pubns fr 1922

Boston. Banks. Federal Reserve Bank.

Article on Bank's art collection, "New Bank rich with art + sculpture" in <u>Herald American</u>, 9/5/78. In One-Man File under Federal Reserve Bank.

BOST. BANKS - FEDERAL RES. BANK -

REF: SUN. HER. ADV. MAGAZINE -
MAY 16, 1976 - IN BOS -
PUT. FILE BANKS -

Boston. Banks. Federal Reserve Bank
Atlantic Ave & Summer St.

Archit: Hugh Stubbins & Assoc., 197-

Boston. Banks. Federal Reserve Bank

"A space-age building for staid Boston's Fed," Christian Sci Monitor 12/21/77 p10

"All wear smiles over the house the Fed built," Boston Ledger May 26, 1978

"The Federal Reserve Bank finds a new home," Sunday Herald Advertiser Colorotto Magazine May 16, 1976 (called "Pictorial Luxus)

Boston Banks. Federal Reserve Bank

Archit: Hugh Stubbins 1976-77

Illus, descrip, Globe 6/1/77

Boston. Banks. Federal Reserve Bank of Boston
Dewey Square

Archit: Hugh Stubbins & Assoc., Inc. 1975

Ref: Codman Survey 1973, FA Ref. Desk, illus.

Boston. Banks. Federal Reserve Bank

"Fed succeeds as a monument", BOSTON SUNDAY GLOBE Sept. 18, 1977, p. C2

"Banking can be beautiful", caption on photo from BOSTOB GLOBE, May 4, 1979

Photo of bank, taken from unasual angle, HERALD AMERICAN, 7/31/77

"The Fed: trying to stop flow of member banks from leaving its system", caption on photo from Christian Science Montitor, June 16, 1978

"A Boston landmark for '77 & Beyond..." caption on photo from HERALD AMERICAN 3/2/77

most of above in Boston file, unmounted

Boston. Banks. Federal Reserve Bank
Atlantic Ave ; Summer St

Archit: Hugh Stubbins & Assoc. 1976

Described on p 23 of ref. below, illus p 24

Ref: BSA : Architecture Boston NA735.B7B67 1976 p 13, 23

Boston. Banks. Federal Reserve Bank of Boston

600 Atlantic Ave.
North side of facade looking skyward.
Robert Severy photograph.
8"x10" files.
SEE: Address. 600 Atlantic Ave.

Boston Banks Federal Reserve Bank

600 Atlantic Ave.

Robert B. Severy photo

BOSTON. BANKS. FEDERAL RESERVE BANK.

All wear smiles over the house the Fed built.
The Boston Ledger, 5-26-78.

Designed by Hugh Stubbins.

UNMOUNTED BOSTON FILE.

Boston. Banks. Federal Reserve Bank
1 Post Office Sq

New hotel on site to be called Meridien Hotel

Ref: B. Herald Am 3/7/80

See: Hotels

Boston. Banks. Federal Reserve Bank. Addition

Architects of Addition: Kilham, Hopkins, Greeley & Brodie, 1952

Ref: Building permit

BOSTON. BANKS. FEDERAL RESERVE, [redacted] (OLD)

Photograph of construction at site of old building.
Boston Globe, 4-11-80. (p. 29)

UNMOUNTED BOSTON FILE.

BOSTON. BANKS. FEDERAL RESERVE, (OLD)

Illustration of old Federal Reserve Bank headquarters.

UNMOUNTED BOSTON FILE.

Boston. Banks. Federal Reserve Bank

Plaster model for limestone eagle, Federal Reserve Banks
Six bronze shields, Federal Reserve Bank Doors, 1953
Seal of Massachusetts and Seal of New Hampshire, Federal Reserve Bank

All done by sculptor Donald DeLue
Illus in NA237.D44M6 DONALD DELUE, American Sculptors Series, Univ. of Ga. Press in collab. w/National Sculpture Society. Ed. by Jos. F. Morris, 1955

Boston. Banks. Federal Reserve Bank (old)

Organized May 18, 1914 & began operations the same year on Nov. 16... Temporary banking rooms obtained @ 101 Milk St & vaults hired from N.E. Trust Co... Then moved to 53 State St. By 1918 more space needed than available @ 53 State, so quarters taken @ 84 State, 131 State & 20 Kilby. Add'l space acquired later @ 53 & 84 State. Need for a large bldg. imperative, so bldg. committee acquired for c. $1,000,000 a large parcel @ 95 Milk w/ frontage of 63.51' on Post Office Sq. & 129' on Pearl. A year later, the land was sold as inadequate, for a net profit. Bank then purchased for $1,400,000 property w/ frontage of 181' on Pearl, 267' on Franklin & 128' on Oliver, & rushed ahead with the

Boston Banks Federal Reserve Bank (old)

plans for the new bldg. The beautiful new bldg. was not completed however, until 1922, & opened on Mar. 20 of that year.

Ref: Langtry, Albert P (ed) Metropolitan Boston A Modern History vol 2. N.Y.: Lewis Hist. Pub. Co., Inc., 1929

Boston. Banks. Federal Reserve Bank

Archit: R. Clipston Sturgis

Ref: Cab 8..19.12 ?

(Cab 80.19.12 or ~~Cab 81.19.12 ?~~)
(this # NOS 10/5/83)

(this in Vol. 1: proposed reconstruction of Harvard Bridge and Vol. 2: War Memorials)

Boston. Banks. Federal Reserve Bank
Franklin & Pearl Sts

Considered "endangered" Jan 1977

Boston. Banks. Federal Reserve Bank
Milk, cor Pearl St.

Demolished 1979

Ref: List from Robt. Severy 3/80

Boston, Banks. Federal Reserve Bank.
22-42 Pearl St.
Nominated to National Register of
Historic Places.

described in "BLC News" Alliance Letter
(June 1986) pp. 4-5.

Boston. Banks. Federal Reserve Bank.

Perry, Dean, Stahl & Rogers, Inc.
Supplementary report: existing conditions, documentation and evaluation of Old Federal Reserve Bank, Boston 1978

Shelf No: NA 6243 .B7 F43 x

Boston. Banks. Federal Reserve Bank

Interior perspective dwg. p. 212 in NA2700.043 Oles,
S. P., ARCHITECTURAL ILLUSTRATION

Boston. Banks. Federal Reserve Bank.

ref: Her-Amer. November 14, 1976. illus.
"Old Fed waiting for a buyer"

see: Boston Picture File. Banks-Unmounted

Boston. Banks. Federal Reserve Bank

Yudis, Anthony J.
"For Sale: Gd. bldg. 1.79 acres, gd. loc., ideal for banker" Globe 12/5/76

See: Boston Picture File. Banks - unmounted

Banks. Federal Reserve Bank
30 Pearl St.

Architect: R. Clipston Sturgis, 1922

Boston. Banks. Federal Reserve Bank of Boston (old)
Post Office Square

Designed by R. Clipston Sturgis

"...takes its form from the 16th cent. Palazzo della Cancelleria in Rome..."

Ref: ARCHIT. RECORD, Nov. 1979, p.42

Boston. Banks. Federal Reserve Bank (Old)
Pearl Street, Milk St. & Oliver St.

"Old Fed Waiting for a Buyer",

"Hotel, offices proposed for former bank," GLOBE 7/23/78, p. A9

"Fed building reborn as restaurant/hotel", BOSTON LEDGER, 11/10-16/1978, p.11

"For sale: Gd. bldg. 1.79 acres, gd. loc. ideal for ganker", GLOBE, 12/5/76

See: Boston Picture File. Banks, - unmounted

Boston. Banks. Federal Reserve Bank (New) 30 Pearl St.
Detail of doors showing
seals of N.E. States.

See: Boston Picture File. Banks.

BOSTON. BANKS. FEDERAL RESERVE, (OLD)

Letter from Mary Van Meter to CCL Board of Directors.
Re: Public Hearing on Fed. Res. Block at Boston Landmark Commission
Dated 8-22-78.

UNMOUNTED BOSTON FILE.

Boston. Banks. Federal Reserve Bank.

The Beacon Companies of Boston, developers of old Reserve Bank hired Pietro Belluschi to design scheme for site which includ demolition of 1953 & 1973 additions with the shell of the 1923 bldg. preserved. A hotel-office tower to be built behind the shell.

Ref: "Hotel, offices, proposed for former bank," GLOBE 7/23/78, p.A9

See: Boston Picture File · Banks - unmounted

Boston. Banks. First Bank in Boston, 1st in the U.S.

Opened 1686

Ref: Smith: CYCLOPEDIA OF BOSTON, p.39

Boston. Banks. FIRST MUTUAL OF BOSTON.
45 Franklin St.

Robert Severy photographs.
8x10" files (filed by address)

Banks. First National Bank, Boston.
R. Clipston Sturgis, Architect

Refs. Boston Arch. Club Yearbook-1907
*4093.78 Interior-drawing-Jules Guerin
Exterior-drawing
1908-Exterior photo&Interior photo
(p. 165)-Bronze Entrance Door

Boston. Banks. First National Bank
Milk St., cor Devonshire

Demolished 1971-72

Ref: List from Robt. Severy, 3/80

Boston. Banks. First National Bank
67 Milk Street

Archit: York & Sawyer (pre-1927) i.e. 1924

Ref: NA715.A25 vol. 1, p.146 Achievem. of NE archits...
illus & names of contractors & supply firms

Boston. Banks. First National Bank.
67 Milk Street (demolished)

see: Boston Picture File. Banks. (drawing)

Boston. Banks. First National Bank of Boston

Started as the Massachusetts Bank, the oldest chartered bank in the US. Started 1784.
Began in The Manufactory House, "a handsome brick bldg. on the east side of Long Acre (now Tremont)

For history of the bank see: HG 2613.B74F57 The First Bank of Boston 1784-1949 by Charles E. Spencer, Jr. (in RL Stacks)

Boston. Banks. First National Bank
67 Milk, 1-35 Federal, 146-180 Devonshire

Archit: York & Sawyer, 1922
Cost $3,300,000

Demolition begun Nov. 1971 to make way for new home office of National Shawmut Bank, now located on Water Street, which will also be demolished at a future date.

Ref: W. J. Gurney, Nov. 1971. Information from bldgs.dept

Boston. Banks. First Nat'l Bank. Murals

Artist: N.C. Wyeth

Short descrip., p54 Archit. Forum May 1925

100 Federal Street per Carlock

→ BANK OF BOSTON → BANKBOSTON → FLEET. ? AUG 2000

Banks. First National Bank
Berkeley St. Office
(in John Hancock Bldg)

"The murals in Boston's newest & finest Banking Room, The First National Bank of Boston" 8077.05-104

Murals done by Ernest Pelligrini in the studios of Irving & Casson. The dwgs were made by the well-kmown New England artist Paul Hawthorne

Boston. Banks. First National Bank
60 Federal Street

Ref: 1923 map of office bldgs.

Boston. Banks. First National Bank Bldg.
52-68 Federal; 140-162 Franklin; 149-163
Congress

Ref: Boston Atlas, 1908

Banks. First National Bank of Boston.

100 Federal

Architect: Campbell, Aldrich & Nulty, 1970

Boston. Banks. First National Bank of Boston. (1970)
(Campbell, Aldrich & Nulty)

color rendering
See Boston Picture File. Banks

Boston. Banks. First National, Bank Building.

ref: Globe. Nov. 20, 1976. criticism by Banj Thompson.
"What's the ugliest building in Boston?"

Banks. First National Bank Building (1970)

SEE ALSO: Boston Picture File under
Buildings A-Z. Keystone Bldg.

Boston. Banks. First National Bank of Boston.

ref: Arkhitektura SSSR. #6 1974. (illus.)
NA6.A74 page 49

Boston. Banks. First National Bank Bldg.

Waveguide dish. See: Boston Her. Sept. 22, 1975
(ON TOP) "Tell it to Joe"
explain use

Banks. First National Bank Building

archit: Louis Ayres of NYC

Boston. Banks. First National Bank of Boston
100 Federal St

Architects: Campbell, Aldrich & Nulty, 1971

Described on p 203 of BSA: Architecture Boston
NA735.B7B67 1976 photo of lower exterior

Boston. Banks. First National Bank of Boston

591' high, 37 stories

Ref: OLD FARMERS ALMANAC 1973, p.668

Boston. Banks. First Nat'l Bank.

Height: 591 feet .37 Stories.
ref: 1971 World Almanac.

Boston. Banks. First National Bank of Boston
100 Federal St.

Archit: Campbell, Aldrich & Nulty 1971

BOSTON. BANKS. THE FIRST NATIONAL BANK OF BOSTON.

Advertisement, Boston: April, 1970.
"Construction views of the new First National Bank,
100 Federal Street."

UNMOUNTED BOSTON FILE.

Banks. First National Bank of Boston (Branch)
156 Federal Street

Archit: Parker, Thomas & Rice

Boston. Banks. First National Bank
Milk Street

Diorama of Battle of Bunker Hill on vault floor. Figs modeled by Theodore B. Pitman; background ptd by Henry H. Brook

Ref: Globe June 19, 1938

Boston: Banks

First National Bank

archit: George E. Barton (& R. CLipston Sturgis)

Banks. First National Bank
Federal Street

Archit: R. Clipston Sturgis

Ref: Boston Arch. Club Yearbook
1908, p. 165, entrance photo (bakc of book);
int. & ext. photos (front of book)

Boston. Banks. First National Bank of Boston

Photo of clock on old First Nat'l Bank, see Boston Picture File

BOSTON. BANKS. THE FIRST NATIONAL BANK OF BOSTON.

Drawing of bank when it was Massachusetts Bank.
from N.S.B. Gras, The Massachusetts First Nat'l Bank of Boston 1784-1934. (Cambridge, 1937.)

UNMOUNTED BOSTON FILE.

Boston. Banks. First National Bank

Four story marble bldg. French roof, cor. of State & Devonshire Streets
Arch: C.K. Kirby 1870

Transcript Suppl. Jan. 1, 1870 p. 1.
(see address card)

Banks. First National Bank. R. Clipston Sturgis, architect. & Geo Barton.

Architectural Review(4102.205) n.s.v.1,no.4 :Plate XXXIII and XL. Exteriors. Drawings.

Architectural Record. v.25, p. 1-66, Jan. 1909, illus plans.

Banks. First National Bank of Boston
67 Milk Street

architect: York & Sawyer, 1924

Boston. Banks. First National Bank. Milk St. Office
(67 Milk St.)

See: Boston Picture file. Banks. 2 interior photos.,

U.S. MASSACHUSETTS. BOSTON. BANKS. THE FIRST NATIONAL BANK OF BOSTON.

67 milk

Plate depicting second floor plan of bank.

The Architectural Review, Vol. XIV, no. 5

Copyright 1907.

Sturgis & Barton, architects.

UNMOUNTED BOSTON FILE.

BOSTON. BANKS. THE FIRST NATIONAL BANK OF BOSTON.

b7 milk

Drawing of bank when it was Massachusetts Bank.

UNMOUNTED BOSTON FILE.

Boston. Banks.

1st National Bank at State & Devonshire.
by. C.K. Kirby

Ref. The American Architect & Builders' Monthly
Vol. I, March 1870,pp. 5-6.
(4094.201)

Boston. Banks. First National Bank. Computer Center
Dorchester

Architects: Campbell, Aldrich & Nulty, 1964

Ref: Firm brochure in catalog & in 1-man arch file

Boston. Banks. First National Bank. Data Center
Morrissey Blvd. Dorchester

Archit: Symmes, Maini & McKee, Inc., c. 1969

"Data Center-FirstNational Ba k of Boston" in NEW ENGLAND ARCHITECT, july-August, 1971, p.5

Banks
First National Consolidated Savings Bank

See: Building A-Z, Upham Building

Boston. Banks. First Ward National Bank
1 Winthrop Block, East Boston

Estab. 1864

Ref: 1885 directory

Boston. Banks. Five Cents Savings Bank
Building.

1 Thompson Square (Charlestown)
Details of Church Court side of building.
Robert Severy photographs.
8x10 files.
SEE: Address. 1 Thompson Square...

Boston. Banks. Five Cent Savings Bank

See: Boston Five Cent Savings Bank

Boston. Banks. Fourth National
34 Blackstone St

Estab. 1875

Ref: 1885 directory

Banks. Franklin Bank. 1828.

South Boston

Ref: Picture of Boston
2353.19, p. 230

Boston. Banks. Franklin Savings Bank
20 Boylston St.

Incorp 1861
Ref: 1885 directory

Boston. Banks. Franklin Savings Bank
20 Boylston St

Incorp. 1861
Ref: 1885 Directory

Boston. Banks. Freeman's National
111 Summer St.

Estab. 1836

Ref: 1885 directory

Boston. Banks. Globe Bank.

18 State St. corner of Devonshire St. (formerly Wilson's Lane)

1840 engraving

See: Boston Picture File. Address. State St. 2-18 State St.

Banks. Globe Bank 1824

40 State Street

Ref: Picture of Boston
2353.19, p. 230

Boston. Banks. Globe National
40 State Street

Estab. 1824

Ref: 1885 directory

Boston. Banks. Globe Nat'l Bank
40 State St.

Hist of bank p91 of F73.5.L4 Leading
Mfgrs... Boston c1885

Banks. Granite Bank. 1833.

Located near Lewis' Wharf

Ref: Picture of Boston
2353.19, p. 232

Banks. Hamilton Bank. 1831.

53 State Street

Ref: Picture of Boston
2353.19, p. 232

Boston. Banks. Hamilton National
60 Devonshire St

Estab 1832

Ref: 1885 directory

Banks. Hancock Bank. 1833

located near Hancock Wharf

Ref: Picture of Boston
2353.19, p/232

Boston. Banks. Hancock National Bank P.O. Square
50 Water Street (n.w.cor. Congress & Water)

Illus & Description in KING'S HOW TO SEE BOSTON, pp.48 (text
& 49 (illus.)

Boston. Banks. Hancock National Bank
#50 Water Street, cor. Congress St.

Establd. under a State charter in 1831. W/ a single exception this is only bank in US named in honor of John Hancock.

Ref: KING'S HOW TO SEE BOSTON, pp.48,54, photo, p.50

According to 1895 Atlas (contemp. to King) this bldg. is called the Simmons Building which occupied 26-50 Water, 53-59 Congress

Boston. Banks. Harbor National Bank

Architects: Bastille · Neley, 1965

Ref: Form Brochure - 1 man file

Boston. Banks. Haymarket Cooperative Bank

Archit: Hidell-Eyster & Assocs., Inc.

Ref: firm brochure (rec'd 1980) in archit.vert.file

Boston. Banks. Home Owners Federal Savings

60 Tremont St.
Detail of School Street side and sign.
Robert Severy photograph.
8x10 files.
SEE: Address. 60 Tremont St.

Boston. Banks. Home Savings Bank
Tremont, cor Boylston
In Masonic Temple

Incorp 1869
Ref: 1885 directory

BOSTON. BANKS - HOME SAVINGS BANK -
TREMONT & BEACON STS.

SEE: BLDGS. A-Z - TREMONT BUILDING.

Boston. Banks. Home Savings Bank.

see: Boston. Address. 150-184 Tremont St. c. 1870

Boston. Banks. Home Savings Bank
Boylston, cor. Tremont (#183-5)

On ground floor of Masonic Temple. Entrance faces onto Boylston. SEE: Assns. Masonic Temple for hist. of bldg.

Boston. Banks. Howard National Bank
19 Congress Street

Photo. in KING'S HOW TO SEE BOSTON, p.33

Boston.

Howard National Bank.

Ref: Holden. Dissertation. p. 94.-96.

Peabody + Stearns prepared proposals for two different sites and each was influenced by the available amount of street frontage. Both were five stories in height and decidedly Queen Anne in style, but each was distinctive in organization and effect.

The design for the wider plot is loosely organized and fails to gel as a design. This is largely because the elements tend to be treated individually rather than in terms of their interrelationships. The first floor is not especially objectionable, although the animal heads of the entablature and the pilaster-like appliques of the window mullions hardly seem to add to the effect. But above the street floor the design becomes something of a clutter. A sense of arbitrariness governs the forms, and any real suggestion of organization is lost. Even the vane capped elevator tower

seems only to compound the surrounding confusion. Still, some attempt was made to group elements which, while not altogether successful, does give an intimation of order to the facade. (Similarities to R&S' house for R.M. Hodges, 67 Marlborough St, 1878).

The second proposal is eminently more successful than the first being better integrated as a design and less complicated in detail. The shaped gable party walls, the Jacobean roof dormer, and the vertically aligned windows combine to make this an almost classic example of Peabodyian Queen Anne.

In the end, it was the first design and not the second that was put into execution. The executed building was virtually as it appears in the sketch but was lowered a story and shorn of its curb roof and associated plethora of detail. Still, the resulting design was too arbitrary in organization and indecisive in detail to make much of an impression on the observer.

Boston. Banks. Howard National Bank
19 Congress St

See Also: Bldgs A-Z. Congress Sq.
Trust Bldg

Banks. Howard National Bank

Archit: Peabody & Stearns (2 designs), 1879

ref: American Architect Jan. 4, 1879
#158, 1879

Boston. Banks.

Howard National Bank. (Destroyed)

Archit: Peabody & Stearns. 1878-1879

Ref: Wheaton Holden. Dissertation, 1969
fig. 120, p. 247, ext. (from Engelhardt)

Boston. Banks. Howard National Bank
19 Congress Street
Archit: Peabody & Stearns, 1878
Descrip of bldg, hist of bank, and illus.
in F73.5.B7443 1892 p 86 Boston; its
finance.... & literature

Boston, Banks. Institution for Savings in Roxbury
2343 Washington Street

Incorp 1825

Ref: 1885 directory

Archit: Peabody & Stearns 1901

BOSTON. Banks. Institution for Savings. Roxbury.

SEE: Boston picture file. Banks

Boston. Banks. International Trust Co.
41-43 Milk, 147-153 Devonshire

"9 story...1 of the most graceful & elegant office bldgs. on the continent. Completed in 1894..absolutely fireproof ...& on its lower floors are public safety deposit vaults ...The Int'l Trust Co. owns the bldg."

Ref: KING'S HOW TO SEE BOSTON, p.60, photo p.65
(Street nos. from Boston Atlas 1895)

Boston. Banks. International Trust Company Bldg.
39-47 Milk Street between Arch & Devonshire

Architect: William G. Preston
Built in 2 stages
Orig. portion, completed 1893, was 8 stories high & 2 bays on Milk St, w/ 5 bays on Devonshire. In 1906 Preston substantially enlarged the 1893 bldg. by extending it along Milk to Arch.
For further description & illustrations see: NA6243.B7I6x (Ref.Desk) "The International Trust Co. Building" by the Boston Landmarks Commission, 1975

BANKS.

~~BUILDINGS A-Z,~~ International Trust Co.

sketch of proposed building in Boston of Today, 1892, p. 31.

History, description of bldg, company officers, etc., ill us in BOSTON & BOSTONIANS (F73.5.A6)

Boston. Banks. International Trust Building
45 Milk Street

"45 Milk Street, and other worthy landmarks," BOSTON LEDGER Sept. 23, 1977

"45 Milk Street, three others, win landmarks designation," BOSTON LEDGER, April 28, 1978

"A boost to preservation," letter to editor of BOSTON LEDGER Dec. 3, 1976 from Leslie Larson, president, City Conservation League.

BOST. BANKS. INTERNATIONAL TRUST
45 MILK ST.
Wm. G. PRESTON, ARCHITECT.

REF: HER-AMER. NOV. 18, 1976. "MONUMENTAL PEEPING." ARTICLE BY DAN AHERN-"

Boston. Banks. International Trust Co. Biilding
45 Milk Street

"They don't build'em the way they used to", BOSTON LEDGER, Nov. 26, 1976 (cover article)

"City ConservationaLeague attempts to save architectural treasures", BOSTON LEDGER, Nov. 26, 1976

"45 Milk St., three others, win landmarks designation", BOSTON LEDGER, April 28, 1978

Photo, BOSTON HERALD AMERICAN, May 14, 1978

Banks. International Trust Company Building.

4451.141 Damrell. a half century of Boston's building.
p.371 small illus. of ext. in an advertisement

same p. 460 (opposite)

Boston. Banks. International Trust Co.
45 Milk, cor. Devonshire

Illus. p. 1 of 4450A.104 First Corps of Cadets program

Boston. Banks. International Trust Co.
Milk & Devonshire (s.w. corner)

"..9 story bldg...1 of the most elegant & graceful office bldgs on the continent. It was completed in 1894. It is absolutely a fireproof structure, & on its lower flrs are public safety deposit vaults....etc." p.60 KING'S HOW TO SEE BOSTON illus. p.65

Boston, Banks. International Trust Co. Bldg
45 Milk

"What future for 45 Milk Street? Demolition threat tests influence of preservationists"
Boston Ledger July 22, 1977 p 3, 10.

Boston, Banks. International Trust Co

Copper: sheet metal furnished by E. B.
Badger & Sons

Ref: Samuell. Half Cent Boston's Bldg
p. 366

Boston. ~~Bldgs. A-Z.~~ BANKS. International Trust Bldg.

Metalwork by E. B. Badger
Ref: Damrell p. 364.

Elevators made by Whittier Machine Co.
Ref. Damrell. p. 370

BANKS.

~~BUILDINGS A-Z,~~ International Trust Company Building

41, 43 Milk St., at 147, 151, 153 Devonshire St.

Arch: William G. Preston, 1892-3.

Ref: Damrell, Half Century.... 4451.141.A, p. 86.
There is over a page of description of this building.

BANKS.
~~BUILDINGS A-Z,~~ International Trust Co. Building.

Ref: Damrell, Half Century.... 4451.141.A, p.371.
picture in advertisement for O.T. Rogers Granite Co.

Boston. Boylston 2. International Trust Co.

Renovations 1979 by Dyer/Brown Architects

Ref: Bill Mihopoulos, firm member

Boston. Banks. International Trust Co
Milk St.

SEE: Boston Picture File. Address. 29-101 Milk St.
(distant photo)

BANKS.

International Trust Company Building
45 Milk Street (corner Milk & Devonshire Sts)

Architect: William G. Preston & John Kahlmeyer, 1893
first appeared in City Directory in 1893

Ref: Boston Arch. Club Yearbook
1909, exterior photo

American Architect & Building News, v.39
p.14, pl.889, Jan.7, 1893, illus.

Boston. Banks. International Trust Co

Exterior sculpturing on Preston bldg
by Max Bachman

Ref: Obit NY Times Jan 15, 1921
p 13

Boston. Banks . International Trust Co Bldg
45 Milk

Archit John Priestley retained by owner Frank Savage for re-use proposals for commercial use (1976-7).
Archit. Robert Neiley volunteered plans for residential renovation

Ref: Ledger July 22, 1977

Boston. Banks. International Trust Co. Bldg.
45 Milk St.

Declared a Boston Landmark, 4/25/78
Ref: HERALD 4/26/78

Designed 1893 by Wm. G. Preston, & is significant as an early Beaux Arts commercial design

BANKS.

~~BUILDINGS A-Z,~~ International Trust Company Building.

41, 43 Milk St., at 147, 151, 153 Devonshire St.

Ref: 1895 Boston City Atlas, plate 1.

Banks. International Trust Building

Archit: Little & Browne

Ref: Boston Arch. Club Yearbook
1908 interior photos, ext. photo, int. dwg

Boston. Bank. Inte national Trust Co. Building
45 Milk Street

Designated Boston Landmark April 25, 1978 by BLC
BLC report by Matthew J. Kiefer ~~© Ref. Desk~~

NA6243.B716X

Boston. Banks. International Trust Co.

Boston Landmarks Commission

Shelf No: NA 6243. B716x

Boston. Banks. INTERNATIONAL TRUST CO.

See also: Boston. Bldgs. A-Z. SUNELY HOUSE.

Boston. Banks. International Trust Bldg.
45 Milk St.

Ref: 1923 map of office bldgs.

BANKS.

International Trust Co.

Little & Browne arch.

Refs.

Boston Arch. Club Yearbook 1908

*4093.78

int. photo and sketch.

Banks

Banking-house, property of Kidder, Peabody & Co., located on Sewall Place, in the rear of 113 Devonshire Street, was built in 1881-83, at a cost of $103,000. Sturgis & Brigham, architects; Thomas J. Whidden, mason; B.D. Whitcomb, carpenter.

Ref: Damrell, Half Century.... 4451.141.A, p. 54.

Boston. Banks. Kidder, Peabody & Co.

SEE: Bldgs. A-Z.

Boston. Banks. Liberty Bank & Trust Co. Branch

Architect of branch (unspecified): Larkin, Glassman & Prager Assocs.

Ref: firm brochure (rec'd 1980)

Boston. Banks. Lincoln National
150 Devonshire St.

Estab. 1882
Ref: 1885 directory

BANKS.

Lynn Institution for Savings
100 Anniversary booklet 1826-1926.
see Pamphlet File in 1st. alcove under Banks.

Banks. Manufacturers' and Mechanics Bank c.1814

became Tremont Bank in 1830

SEE: Tremont Bank

Boston. Banks. Manufacturers' National
Summer, cor Devonshire

Estab. 1873
Ref: 1885 directory

Banks. Market Bank 1832

Ref: Picture of Boston
2353.19, p.232

Boston. Banks. Market National
86 State St.

Estab. 1832
Ref: 1885 directory

Boston. Banks. Market Trust Company Brighton

Archit: Luther C. Greenleaf

photograph in: CAST STONE by emerson & Norris Co. 8098.30

Boston. Banks. Market Trust Company
Brighton

Architect: Luther C. Greenleaf

Photo: 8098.30 Cast Stone

Banks. Massachusetts Bank
No. side State Street next to (east)
Massachusetts Mutual Insurance Off.

Archit: Charles Bulfinch, 1809; demolished 1837
(no illustration)

Banks. Massachusetts Bank c.1812
64 State Street

ref: Picture of Boston, 2353.19, p. 229 no. illus

Boston. Banks. Massachusetts Bank

Later became the First National Bank of Boston.

Ref: HG 2613.B74F57 The First Bank of Boston 1784-1949
by Charles E. Spencer, Jr. (RL stacks)

BANKS

Massachusetts Bank

See also: Howe Building. Congress & water St., c.1873

Boston. Banks. Massachusetts National
95 Milk St

Estab. 1784

Ref: 1885 directory

Boston. Banks. Massachusetts Loan & Trust Co
18 Post Office Square

Ref: 1885 directory

BOSTON. BANKS -

Mass. National Bank

Alterations

Boston

1888

8 8,864.

Archit: Peabody & Stearns

Ref: Peabody & Stearns Card File

1889 Directory - 95 Milk St. Boston

Boston. Banks. Massachusetts National Bank
53 State Street

Located in the Boston Stock Exchange Bldg.

SEE: KING'S HOW TO SEE BOSTON, pp.34-37, photos & firm summary

Boston. Bakns. Massachusetts Trust Building
200 Devonshire St.

Ref: 1923 map of office bldgs.

Boston. Banks. Maverick National
50 Water, cor Congress

Estab. 1854
Ref: 1885 directory

Mechanics National Bank

John A. Lowell, trust.

Boston. Banks. Mechanics' Nat'l Bank of Boston
115 Dorchester Ave

Estab 1836

Ref: 1885 directory

Boston. Banks. Mechanics National Bank
376-378 Washington, cor. Franklin

Illus: KING'S HOW TO SEE BOSTON 1895, p.118, to the right of Dame Stoddard & Kendall, on the corner

(F73.5.K62 1895a BRC)

Banks. Mercantile Savings Institution
581 Washington St.

Illus: Boston Illustrated F73.5 S79 1875, p. 80

Boston. Banks. Mercantile Savings Institution
387 Washington Street

"In passing along the (Washington) street, one of the most prominent buildings, & one of the most recent additions to the fine architecture of the street, is the banking-house of the Mercantile Savings Institution. This is, however, an old building with a new front, and otherwise ~~[illegible]~~ reconstructed. The new front is of veined marble, resting on three columbs of highly polished red Quincy granite. The elegant steps which give access to the basement & the 1st story are of pure white marble. Within, the apt. of the bank, which occupies the whole of the 1st story, is finished in black walnut, the walls are tastefully frescoed, & the floors & counters are of marble." p.86 BOSTON ILLUS.
1872

SEE: Boston Picture File.

Boston. Banks. Merchandise National
70 Kilby St.

Estab. 1875
Ref: 1885 directory

Boston. Banks. Metropolitan National
cor Water & Congress Sts

Est at 1875
Ref: 1885 directory

Boston.Banks Merchant's Bank Building. (remodelling)

"The historic building, having undergone a thorough alteration and enlargement in 1856, is now being again remodelled, in consequence of the recent fire. This will consist in rendering the walls and floors as nearly as possible fire-proof, continuing the granite attic along the Devonshire and Exchange St. sides, and giving room for additional offices by the construction of a wrought-iron roof over the whole building. Mr. Gridldy J.F. Bryant, the son of the master mason of the original building (erected in 1824) is the architect."

Ref: AABN, vol. 4, Nov. 16, 1878, p. vii.

Banks. Merchants' National Bank Building
State & Exchange Streets

This building originally built in 1824 by Solomon Willard as branch of United States Bank. It was a Greek temple w/ 2 columns. In 1836 Cornelius Coolidge remodeld the orig. rotunda into square rooms & subdivided into 2 complete stories. 1842 purchase of estates of the New Eng. Life & Peter C. Brooks, enabled the bldg of Greek granite facade on Exchange St. by Isiah Rogers which was incorp. into orig. bldg. 1856 widened by add'l purchase of Columbian Bank estate & Peter C. Brooks on State & Exchange Sts. 1878 entire bldg. dmgd by fire. Remodled interior by Geo. Snell, exterior G.J.F. Bryant, 1878-80

Boston. Banks. Merchants National Bank
28 State Street

Archit: Shepley, Rutan & Coolidge

SEE: Boston Picture File. Photo from Bacon, BOOK OF BOSTON

Banks. Merchants National Bank
30 State Street

archit: Shepley, Rutan & Coolidge, 1913
Razed 1969

Ref: Bacon. BOOK OF BOSTON, 1916, p. 217, ext. photo

Boston. Banks.

Merchants National Bank.
30 State St

Archit: Shepley, Rutan & Coolidge, 1913

Ref: Architectural Review. 1916. n.s., v.4, p. 62-3,
pl. 30-41 incl. plan & details.

Boston. Banks. Merchants National Bank
28 State Street

"On the north side of State, is the handsome granite bldg. of the MNB, a grand financial isntitution in which Bostonians take the upmost pride. It was founded in 1831, & has a capital of $3,000,000. a surplus of $1,500,000, making it the largest banking inst. in N.E....Erected in 1824 by the United States Bank at a cost of $120,000, but since then it has been very much altered & imponved. It is now one of the most valuable bldgs. in the city, easily worth over a million dollars. It stands on the site of the old colonial Custom House." p.28 KING'S HOW TO SEE BOSTON

Illus. p.29

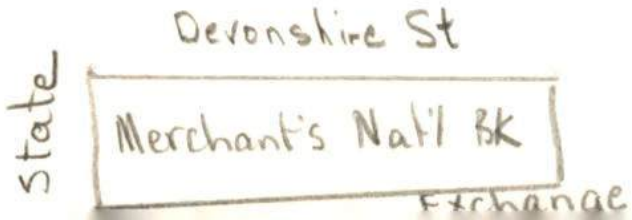

Banks. Merchants Bank. 1831

87 State Street

28

Ref: Picture of Boston
2353.19, p. 230

Boston. Banks.

Merchants' National Bank Building.

Original building by ~~Simon~~ (Solomon) Willard, 1824; by Isiah Rogers, 1842; Bryant & Snell, 1852, and 1878.

Ref: American Architect & Building News. v.7, p. 58, pl. 216, Feb. 14, 1880, illus., plans.

(Bacon: THE BOOK OF BOSTON, 1916, p.217, ext.photo
This is Shapley Rotan & Coolidge Bldg

Boston. Banks. Merchants National Bank
30 State St.

Ref: 1923 map of office bldgs.

BOSTON. BANKS. MERCHANTS NATIONAL BANK OF BOSTON.

Statement of Condition, 6-30-52.
w/illustration.

UNMOUNTED BOSTON FILE.

Merchants National Bank Addition.

Archit: Thomas M. James Co

Boston. Banks. Merchants National Bank

See Also: New England Merchants Nat'l Bank

Boston. Banks. New England Merchants Bank.

Now demolished. Was on Congress St.

B&W photo of cast iron fire stair.

ref: Southworth, Susan & Michael. Ornamental Ironwork Boston: Godine, 1978 p. 7.

Boston, Banks

Merchants National Bank
(now New England Merchants National Bank)
Back Bay Branch
513 Boylston (?)

Archit: Cram & Ferguson

1942 (Completion date)

Boston. Banks. Merchants' National Bank Bldg.

Architect: Bryant & Snell, 1852 & 1878

Banks. Merchants National Bank- Back Bay Branch

architects: Cram & Ferguson, 1942
Addition, 1962

Boston. Banks. Merchants of Bank of Boston

125 Tremont St.
Detail of roofline on Hamilton Place side.
Robert Severy photograph.
8x10 files.
SEE: Address. 125 Tremont St...

Boston. Banks. Monument National
Thompson Square
Charlestown

Estab. 1854
Ref: 1885 directory

Boston. Banks. Mount Vernon National
43 Chauncy St.

Estat 1860
Ref: 1885 directory

Boston Banks Mutual Bank in Roslindale

29 Corinth St.

R. B. Severy photograph (8 x 10)

Boston Banks Mutual Bank of Roslindale

29 Corinth St.

R. B. Severy photograph

Boston. Banks. National Bank of Brighton
Washington Street, cor Chestnut Hill Ave

Ref: 1885 directory

Boston. Banks. National Bank of Commerce
9 Sears Bldg

Estab 1850
Ref: 1885 directory

Boston. Banks. National Bank of North America
106 Franklin, cor Devonshire

Estab. 1850
Ref: 1885 directory

National Bank of North America
(E. Wigglesworth)
Devonshire and [75] Franklin Sts
1st story, counter, details of safes
plans of iron beams & granite
Archit - alteration? N. J. Bradlee
Ref: Bradlee, vol. 22, 1871, pl. 422-430
1895 Atlas - pl. 1 - appears to be in the Brewer Bldg. - says
Nat. Bk. N. America, 202-206 Devonshire
City Directory:
Nat'l Bank of N. America, 75 Franklin
" " " " " 65 State in 1868

National Bank of Redemption

83-85 Devonshire, 16 Water
1872

See also: New England Trust Co.

Bradlee + Winslow

Boston, Banks. National Bank of ~~the~~ Redemption
85 Devonshire St

Estab. 1858

Ref: 1885 directory

Boston. Banks. National Bank of the Commonwealth
Devonshire & Water Sts

History of bank in F 73.5 .B7443
Boston: Its Commerce, Finance & Literature
p 78

Boston. Banks. National Bank of the Commonwealth
Devonshire, cor. Water

Estab. 1871
Ref: 1885 directory

Boston Banks. National Bank of the Republic
95 Milk Street

Estab. 1859.
Ref: 1885 directory

Banks. National City Bank.

61 State Street

ref: Picture of Boston
2353.19, p.230

Boston. Banks

(National) City Bank Building

(61) State Street (and Mfg. Manufacturers Ins. Co. (59 State)

4 stories & bsmt.

Archit: N.J. Bradlee, vol. 13, 1864, pl.182-273

(see also vol. 14 for another rendering)

1895 Atlas - no 59 or 61 State - Exchange Bldg is #53. Was probably on this site

Plans: Manufacturers' Ins. Co. and City Bank

#61 on door

"design for a new banking and insurance bldg."

many interior + ext. details

1863 City Directory - Man. Ins. Co. - 59 State

City Bank - 61 State

1864 City Directory - same

Boston. Banks

(National) City Bank Building
(61 State St.)
5 front elev's.
see also vol. 13, pl.182-272.
Archit: N.J. Bradlee
Ref: Bradlee, vol. 14, 1865, pl.298-314.

Boston. Banks. National City Bank
61 State St

Estab. 1822

Ref: 1885 directory

Boston. Banks. National Eagle Bank
95 Milk Street

Estab. 1822
Ref: 1885 directory

Boston. Banks. National Hide & Leather Bank
87 Milk St

Estab. 1857
Ref: 1885 directory

Boston. Banks. National Market Bank of Brighton
Washington St, opp Cattle Fair Hotel

Estab. 1854
Ref: 1885 directory

Boston. Banks. National Revere Bank
100 Franklin Street, cor. Devonshire

Top floors of this bldg. occupied by Bradstreet Co., a mercantile agency. Illus, p.71 KING'S HOW TO SEE BOSTON

Boston. Banks. National Revere Bank
199-201 Devonshire, cor. Franklin (#100-104

The whole upper flrs. of the bldg. were (in 1895) occupied by the Bradstreet Co., "The oldest & strongest of the mercantile agencies, continually & vigilantly observing rating & recording the history prospects & progress of a million & one half businesses.."

Ref: KING'S HOW TO SEE BOSTON, p.70

Boston. Banks. National Revere Bank of Boston
100 Franklin St., n.w. corner of
Devonshire St.

SEE: Boston Picture File.

Boston. Banks. National Revere Bank
100 Franklin Street

SEE: Boston Picture File. Address. 100 Franklin St.

Boston. Banks. National Rockland Bank
2243 Washington St.

Est'd 1864
Ref: 1885 directory

Boston. Banks. National Security Bank
79 Court, cor Brattle

Estab. 1867
Ref: 1885 directory

U.S. MA. Boston. Banks. National Shawmut Bank

Architect. Guastavino Co.

Reference: Guastavino Co. (1885-1962): catalogue of works in Catalonia and America (Barcelona: 2002). NA737.G83G82 2002x, list of MA projects, p. 62; photograph f Leslie Lindsey Memorial Chapel, Boston, p. 84; photograph of Worcester County Institution for Savings, Worcester, p. 93; photograph and illustration of Swimming Pool, Smith College, Northampton, p. 104

Boston. Banks. National Shawmut Bank

Architects: TAC, completed fall 1975

40 stories , 520' high

Illus. in PROGRESSIVE ARCHIT July 1975, p.29

Boston. Banks. National Shawmut Bank
67 Milk Street

Archit: The Architects Collaborative, 1971

Boston. Banks. National Shawmut Bank
67 Milk Street

Archit: The Architects Collaborative 1975

Described favorably; Illustrated, p 22 of BSA:
Architecture Boston NA735. B7B67 1976

Boston. Banks. National Shawmut Bank

Archit: The Architects Collaborative (TAC)

Ref: Progressive Architecture, v.56, p 29
July 1975, illus.

Banks. National Shamut Bank.
797 Boylston Street

Archit: Shepley, Bulfinch, Richardson & Abbott, 1965

BOST. BANKS. NAT'L SHAWMUT BANK.
ARCHITECTS COLLABORATIVE
REF: PROG. JULY 1975 V.56 #7
4061.233.p, 29. ILLUS.

BOSTON. BANKS. THE NATIONAL SHAWMUT BANK OF BOSTON.

One Federal Street, Boston.
Reprint from New England Architect, Jan-Feb/72

UNMOUNTED BOSTON FILE.

Boston. Banks. National Shawmut Bank
One Federal Street

ref: Boston Sunday Globe. August 15, 1976 page C10
"One Federal: Good, not great."
criticism by Robert Campbell.

Boston. Banks. National Shawmut bank. (NEW BLDG.)
arch: TAC.

ref: Boston Globe. July 5, 1970. page 51

Boston. Banks. National Shawmut Bank
One Federal Street

architects: The Architects Collaborative.

See: Boston Picture File. Banks.
Globe: Dec. 21, 1971.
illus & text

Banks. National Shamut Bank

archit: Parker, Thomas & Rice. Also did later alteration.

National

Boston. Banks. Shawmut Bank Building
40 Water, 55 Congress, 82 Devonshire

Ref: Boston Atlas, 1908 - 10 stories
" " 1922 - 10 stories, - shows
addition along Devonshire St

Boston. Banks National Shawmut Bank.

70-42 Water Street.

Nominated to the National Register of Historic Places by the Boston Landmarks Commission.

ref: "BLC News" Alliance Letter (June 1986) pg. 4-5.

Boston. Banks. National Shawmut Bank
40 Water Street

see: Boston. Address. 40 Water Street

Boston. Banks.

National Shawmut Bank.
Devonshire, Water & Congress Streets.

Archit: Winslow & Bigelow.

Ref: American Architect & Building News. v.91[2], no. 1644, June 29, 1907, plates.
It was under construction, 1906.
1907 Atlas - 40 Water St., Shawmut Bank Bldg, 10 stories
82 Devonshire
55 Congress

Banks. National Shawmut Bank 40

Shawmut National Bank Bldg. Devonshire, Water & Congress Sts.
Winslow & Bigelow arch.

Refs.

Boston Arch. Club Yearbook
*4093.78 1906 pt.2 pg. 79 ext. photo shows building under const. section
1907 Water St. Elevation
1907 Ext. photo. pg. 159

Am. archit & bldg news, v.91, no.1844, June 29, 1
1907, plates

Banks. National Shawmut Bank

Winslow & Bigelow

Shawmut Bank Building
Congress, Devonshire & Water Streets
Boston [Plans]
Boston, Mass, [1905] Plate. Plans
39 x 73 cm

Cab. 60, 139, 8

Boston. Banks. National Shawmut Bank Bldg
Congress, Devonshire & Water Sts

archt: Winslow & Bigelow

Floorplans, illus Cat 60.139.8

Boston. Banks. National Shawmut Bank Bldg. Congress St.

Illus. in Whitehill. Top. Hist. p. 61.
shows site on west side of Congress. Street c. 1808,
Then occupied by the Joy Buildings.

Banks. National Shawmut Branch Bank
109 Cambridge St. (now Boston Press Club)

archit: Halasz & Halasz, 1963

Boston, Banks. National Union
40 State St

Estab. 1792
Ref: 1885 directory

Boston. Banks. National Union Bank Bldg.
209 Washington St.

Archit: C.H. Blackall, 1919

Blt. on site of Old Rogers Bldg.

Ref: BOSTON HERALD, July 7, 1919 "Rogers Bldg"
BOSTON POST, Sept. 3, 1919

Banks. National Union Bank
Washington Street

Archit: C. H. Blackall, 1920

Boston. Banks. National Union Bank

Archit: Hutchins & French

Illus of interior of working space of bank in Archrl Forum Oct. 1917, p.57

National Union Bank

40 State St.

Refs.

Arch Club Yearbook
*4093.78 1915 ext. wash draw. & sketches of
New Old So. Church.
Paul Revere House
Old State House
Old So. Church

all small

Boston. Banks. National Webster
Congress, cor Milk St

Estab. 1853
Ref. 1885 directory

Boston. Banks. New Boston Bank and Trust Co. 28 Stuart

See Boston Picture File. Banks.

Banks. New England Bank c. 1813

67 State Street

ref: Picture of Boston
2353.19, p. 229

Boston. Banks. N. E. Merchants Nat'l Bank Building

"High Rise in windy Boston." Globe Magazine
October 10, 1976.

BOSTON. BANKS. NEW ENGLAND MERCHANTS BANK BUILDING.

Photograph of building.

Boston: 1966, April.

UNMOUNTED BOSTON FILE.

Boston. Banks. New England Merchants
28 State

Roof garden designed by Shurcliff,
Merrill & Footit

Ref: from brochure

Banks. New EnglandMerchants National Bank

Architect: Edward Larrabee Barnes

Ref: Progressive Architecture, May 1970, p. 64-73
photos, plans

Boston. Banks New England Merchants Nat'l Bank

Photo of "Tearing down of the 3rd Merchants Nat'l Bank" from B.R.A. in Print Dept

Banks. New England Merchants Bank, Boston.
Edward Larrabee Barnes, architect.

Refs. Architectural Forum (4091.240) Jan.-Feb. 1969
p. 42-3, ext. view

SEE ALSO: Boston Picture File.

Boston. Banks. New England Merchants Nat'l. Bank

The 40-story bank contains the bank's facilities & leased offices as well. Its architects used pink granite on the outside of the bldg. to serve as a link between Boston's traditional red brick architecture & the modern archit. of govt. center. The bldg. marks a major entrance to the Govt. Center at the foot of Washington St.

Boston. Banks. N. E. Merchants Natl. Bank.

Height: 500 Feet. 40 Stories.

ref: 1971 World Almanac.

Boston. Banks. New England Merch. Bank Bldg.

500' high, 40 stories

Ref: OLD FARMERS ALMANAC 1973, p.668

Boston. Banks.

New England Merchants National Bank
Addition
Back Bay Branch
513 Boylston (?)

Archit: Cram + Ferguson

1962 (completion date)

Boston. Banks. New England Merchants.

Congress Street

B&W photo of cast iron spiral fire stair (now demolished)

ref: Southworth, Susan and Michael <u>Ornamental Ironwork</u> Boston: David R. Godine, 1978 p. 7.

Boston. Banks. N. Eng. Merchants. Brighton Branch

Grounds landscaped by Shurcliff, Merrill & Footit

Ref: Jim Brochure

Boston Banks. N. Eng. Merchants. Charlestown Branch

Landscaped by Shurcliff, Merrill & Foolit.

Boston Banks. N. Eng Merchants Natl Bank. Brighton Circle Branch

Architects: Bastille - Neiley, 1961

Ref: Architect Brochure, 1-man file

Boston. Banks New England Merchants Nat'l
Branch - Brigham Circle

Archit: Bastille - Neiley

Ref: Architects brochure - 1 - man file

Boston. Banks. New England Merchants Nat'l Bank.
Neponset Circle Branch

Architects: Campbell, Aldrich & Nulty, 1963

Ref: firm brochure in catalog & in 1-man arch file
(illus)

Boston. Banks. N. Eng Merchants Nate Bank. Pilgrim Office

Renovation of Pilgrim branch 1958 by
Bastille - Neiley

Ref: Firm brochure, 1-Man File

Boston. Banks. N. Eng. Merchants Natl Bank
Pilgrim Branch
100 Franklin

See: Address

Boston. Banks. New England Merchants Nat'l Bank
Prudential Center

Bank owns Salvador Dali painting:
"Galacidalacidesoxribunucleicacid;
Homage to Crick & Watson," 1963

Illustrated p183 of Salvador Dali...
Catalog of a Collection; 93 oils 1917-1970
Cleveland, 1972 (ND813.D353A)

Boston. Banks. New England Merchants Nat'l Bank
Branch - South Station

Archit: Bastille - Neiley.

Ref: Architects trochure, 1 - man file

Boston. Banks. New Eng. Merchants Natl Bank.
South Station Branch

Architects: Bastille - Neley, 1956

Ref: Architects Brochure - vert file

Boston. Banks. New England National
67 State St

Estab. 1813
Ref: 1885 directory

Boston. Banks. NEW ENGLAND MERCHANTS NATIONAL BANK

"The 1998 ULI (Urban Land Institute) Awards for Excellence winners." URBAN LAND, Dec. 1998, pp. 22-23. Small col. illus. of interior hallway. (NA9000.U7)

Brief description of the bank's renovation that won them the ULI Rehabilitation Award.

Banks. New England Trust Company, Branch Office,
Residential district(?)

Archit: Henry & Richmond, 1929

ref: American Architect, v.150, June 1937, p. 63, int
& ext. illus.

U.S. MA. Boston. Banks. New England Trust Co.

Architect. Guastavino Co.

Reference: Guastavino Co. (1885-1962): catalogue of works in Catalonia and America (Barcelona: 2002). NA737.G83G82 2002x, list of MA projects, p. 62; photograph f Leslie Lindsey Memorial Chapel, Boston, p. 84; photograph of Worcester County Institution for Savings, Worcester, p. 93; photograph and illustration of Swimming Pool, Smith College, Northampton, p. 104

Boston Banks. New England Trust Co.
New England Trust Co.

Estate of Wm. Lawrence
Devonshire and Water St.
4 stories & bsmt.
Archit: N.J. Bradlee. + W.T. Winslow
Ref: Bradlee, vol. 24, 1872, pl.74-143. + Bank of Redemption
1895 Atlas, pl. 1, Wm. Lawrence, N.E. Trust Co., 83-5
Devonshire, 16 Water.
Bldg. Permit-in 1908 Parker, Thomas & Rice built
Lawrence Bldg. on 83-5 Devonshire. Nothing
in folder earlier than 1908.

Plans - side elev. on Devonshire
elaborate "LB" over window
plan of banking room counter - National Bank of Redemption, July, 1871
tenants - Day + Cobb
" Tower, Giddings + Torrey
1873 City Directory - N.E. Trust Co. 85 Dev., corner of Water. N.J. Bradlee on board of directors.
1872 " " - located at 41 Devonshire

Boston. Banks. New England Trust Company
135 Devonshire, cor. Milk

Archit: McKim, Mead & White, 1905.

Take down permit: 1971 (or 1970)

Boston. Banks.

New England Trust Company Building

Archit: McKim, Mead & White

Ref: Architectural Record, v.25, p.1-66, Jan. 1909,
illus., plan. p.8, p.32, p.33
int. & ext. photos

Banks. New England Trust Company
corner Devonshire & Milk Sts. (135 Devonshire & 28 Milk

Archit: McKim, Mead, & White, 1906-7

Boston. Banks. New England Trust Co.
135 Devonshire St.

Ref: 1923 map of office bldgs.

Boston. Banks. New England Trust Co.
Devonshire (83-85), cor. Water (1

See also: National Bank of Redemption

Boston. Banks. New England Trust.
Devonshire Street

See: Boston Picture File. Banks.
(unmounted)
photo from Globe: May 19, 1974

Boston. Banks. N.E. Trust Company
Mc Kim, Meade & White

see: Boston Picture File. Banks.

Boston. Banks. NEWORLD BANK.
55 Summer St., Boston.

Robert Severy photograph.
8x10" files (filed by address)

Banks. North Bank. 1825.

26 North Market Street

Ref: Picture of Boston
2353.19, p. 230

Boston. Banks. North End Savings Bank
37 Cornd St

Ref: 1885 directory

Boston. Banks. North National Bank
Devonshire St., near State St.

Blt. 1870
Demolished 1967

Ref: list from Robt. Severy

Banks. North National Bank
109 Franklin St., cor. Devonshire.

Ref: Boston City Directory, 1898
page 2018, ext. illus.

Boston. Banks. North National
109 Franklin, cor Devonshire

Estab. 1825
Ref: 1885 directory

Boston.. Banks. Northeast Savings

See Severy photos. 50 Franklin St.

Boston. Banks. Old Boston National
60 Devonshire St

Estab. 1803
Ref: 1885 directory

Banks. Old Colony Trust Company
52 Temple Place

Archit: Shepley, Rutan & Coolidge, 1903

Banks. Old Colony Trust Company
Court Street

Archit: Shepley, Rutan & Coolidge, 1909

Banks. Oriental Bank. 1831

Ref: Picture of Boston
2353.19, p.232

BANKS. Pacific National Bank.

corner of Devonshire St. andSpring Lane.

See also BUILDINGS A-Z. Building for William Minot, Jr.

Boston. Banks. People's National
114 Dudley, cor Washington

Estab. 1832
Ref: 1885 directory

Provident Institution for Savings
originally a residence
history of bank by Walter Muir Whitehill
Thomas Handasyd Perkins residence
Bought by bank in 1854

Provident Ins
1816-1966
HG2151.W56 stack -5
copy in G.L.

HG2613.
B64B63

Boston. Banks. Provident Institution for Savings

HISTORY:

THE P. I. FOR SAVINGS IN THE TOWN OF BOSTON 1816-1966. Historical sketch by Walter Muir Whitehill
HG 2151.W56 (RL Stacks)

Boston. Banks. Provident Institution for Savings.

30 Winter St., Central Business District.

Robert Severy photographs.
8"x10" files.
SEE: Address. 30 Winter St...

BOSTON. BANKS. PROVIDENT INSTITUTION FOR SAVINGS.

Drawing of bank building.

UNMOUNTED BOSTON FILE.

Boston. Banks. Provident Institution for Savings
Winter Place, cor. Winter St.

Archit: Shepley, Bulfinch, Richardson & Abbott 1973

Ref: The Codman Survey, 1973 at FA Ref. Desk. illus.

Boston. Banks. Provident Institution for Savings

Provident S. Bank
(12) Temple Place
side elev. Winter Pl.
2 stories
Archit: N. J. Bradlee
Ref: Bradlee, vol. 3, 1855, pl.77-128
1895 Atlas: 36 Temple Place has a small piece on Winter Place-Prov. Inst. for Savings, 31/2 stories, bow front.
1907 Atlas: same.

Bldg. Permits: 36 Temple Pl.
Prov. Inst. for Savings in 1968 & 1970
4 stories in 1967
3 stories - 1962
brick
1954 Bldg. permit requests permission to bld. new 4-story bldg. on Winter Pl. & Winter St. connected to Present Bank Bldg. Refused

Boston. Banks. Provident Institution for Savings

Ref. Whitehill, Walter M. Provident Institution for Savings HG2151.W56

Boston. Banks. Provident Institution for Savings
36 Temple Street

1908 Atlas

Banks. Provident Institution for Savings.

Incorporated Dec. 13, 1816. Located at that time on Tremont Street.

Ref & Illus: Picture of Boston
2353.19, p.233, illus & descrip.

Boston. Banks. Provident Inst. for Savings
36 Temple Place

"the oldest savings bank in America, founded in 1816, & holding nearly $30,000,000 on deposit.

Ref: KING'S HOW TO SEE BOSTON 1895, p. 99

Illus. Banks, Prov. Inst for Savings

Boston Picture File. Address
Winter Place

Boston. Banks. Provident Insittution for Savings
Winter Place (Back door)

SEE: Boston Picture File. Address. Winter Place

Boston. Banks. Provident Institution for Savings
~~37 Court St~~ 36 Temple Place

Incorp 1816

Ref: 1885 directory

Boston. Banks. Provident Institution for Savings.

1855 City Directory - Tremont St.
1857 City Directory - 12 Temple Pl.
1969 City Directory - 36 Temple Place

Bradlee's Plans:



1895 Atlas:

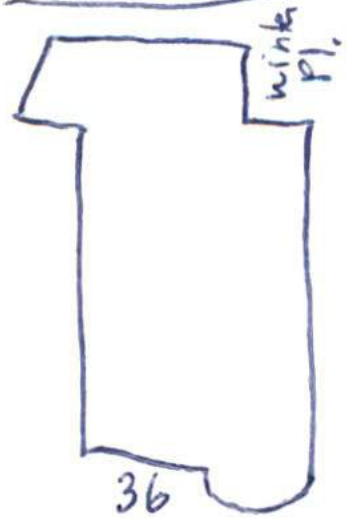

Boston. Banks. Provident Institution for Savings

Historical Sketch by Walter Muir Whitehill

SEE: Boston picture file.

pp 79-82 descrip of T. H Perkins House before bank take over
pp 87 descrip of the renovations done for bank usage (Bradlee)

Boston. Banks.

Provident Savings Bank

See: Provident Institution for Savings

Boston. Banks. Revere Bank

SEE: National Revere Bank

Boston. Banks. Richardson, Hill & Co.

SEE: Address. 40 Water Street

BOST. BANKS -

[National] Rockland Bank (owner)

Roxbury Bank Building

1901 - 3

$155,769

Archit: Peabody & Stearns

Ref: Peabody & Stearns Card File

1903 Directory - National Rockland Bank - 2343 Washington, Roxbury - [see Instit for Savings]

Boston Banks Roslindale Co-op. Bank

40 Belgrade Ave.

R. B. Severy photograph (8 x 10)

Boston Banks Roslindale Co-operative B.
40 Belgrade Ave.

R.B. Severy photograph

Boston. Banks. Roxbury Highland Co-operative Bank.

515 Centre Street, corner of Lochstead Avenue. (Jamaica Plain).

Robert Severy photographs.
8"x10" files.
SEE: Address

Boston. Banks. ROX. INST. FOR SAVINGS -

The Institution for Savings in Roxbury and its vicinity.
//

Architect: Peabody & Stearns.

Ref: American Architect & Building News. v. 78, p. 87,
pl. 1407, Dec. 13, 1902, illus.

Banks. Roxbury Institution for Savings

Archit: Peabody & Stearns, 1901

Used Sayre & Fisher Company's brick

Ref: Brickbuilder, vol 10, no. 5, p.110 under "general"

BOST. BANKS - RDX. INST. FOR SAVINGS -

Institution for Savings in Roxbury and Its Vicinity

1902

Bank

Roxbury

$ 162,796

two floors & bsm't.

Archit: Peabody & Stearns

Ref: Peabody & Stearns Card File

1903 Directory - 2343 Washington St., Roxbury

1930 - 2343 Washington. same

1966 - Boston Five Cents Savings Bank & Roxbury Branch of State St. Bank & Trust

Safe Deposit & Trust Company

SEE: Boston Safe Deposit & TrustCo.

Banks. Seaman's Savings Bank 1833.

Corner of Commercial & North Market Sts.

Ref: Pictureof Boston
2353.19, p. 233

Boston. Banks. Second Bank
111 Franklin

Blt 1930

Ref: Bill Gurney, Bldgs Dept 2/78

Boston. Banks. Second Bank
111 Franklin / 75 Federal

later State Street Bank

Boston. Banks. Second National Bank of Boston
199 Washington

Estab. 1832
Ref: 1885 directory

BOSTON. BANKS. THE SECOND NATIONAL BANK.

Illustration of building in 1912.

UNMOUNTED BOSTON FILE.

Banks. Second National Bank (site of)
Devonshire Street btwn Milk & Water

SEE: Boston Picture File. Address. Devonshire St. 1868
" " " " Post Office Square

Boston.. Banks. Second National Bank

Walton, Perry. "Devonshire Street; a collection of facts & incidents together with reproductions of illustrations pertaining to an old Boston Street. Boston: 2nd National Bank, c. 1912

Check RL catalog
Also avail. @ MIT Rotch Libe on F73.67.D49W241

Boston. Banks. Security Safe Deposit & Co.
Milk Street

Housed on first & basement floors of Equitable Life Bldg.

Illus. p. 62 KING'S HOW TO SEE BOSTON

Boston. Banks. Security Safe Deposit Co.

146-151

Located in the Equitable Life Bldg, Milk, Devonshire & Federal Sts.

SEE: Bldgs. A-Z. Equitable Life Bldg.

Boston. Banks. Shawmut Bank Building.
One Federal Street.

architect: The Architects Collaborative, Inc.
(TAC)

Ref: Codman Survey, 1984.

Boston. Banks. Shawmut Bank Building
One Federal Street

Architedt: The Architects Collaborative, 1975

Shawmut Bank

See Also Shawmut National Bank

+ National Shawmut Bank

"

BANKS
Shawmut Bank

See also: Howe Building, Congress & Water St., c.1873.

Boston. Architecture. Banks. SHAWMUT BANK.
67 Beacon St.

Photograph of the automatic teller machine.

Robert Severy photograph.
8x10" files (filed by address)

Boston. Banks. SHAWMUT BANK.
1 Federal St.

Robert Severy photograph.
8x10" files (filed by address)

Boston. Banks. Shawmut Bank. 494 Gallivan Blvd.

Robert Severy photographs.
8x10" files (filed by address).

Shawmut National Bank

See also: National Shawmut Bank

Boston. Banks. Shawmut Nat'l Bank. Branch.
Govt. Center

Archit: Halasz & Halasz, 1963. Now the Boston Press
Club Bldg.

Boston, Banks, Shoe & Leather National
150 Devonshire

Estab. 1836

Ref: 1885 directory

Banks. South Bank. 1833.
Near Wheeler's Poing

Ref: Picture of Boston
2353.19, p. 232

BOSTON. BANKS. South Boston Savings Bank.

Drawing in the book I Remember Southie. (p. 116)

UNMOUNTED BOSTON FILE.

Boston. Banks. South Boston Savings
368 Broadway cor. E. State

Incorp 1863

Ref: 1885 directory

BOST. BANKS –

South Boston Savings Bank
Bank Bldg. Alter.
South Boston

1871
$16,094

Archit: Peabody & Stearns
Ref: Peabody & Stearns Card File
1877 Directory - 368 Broadway, Cor. E. St.
1930 - 368 W. Broadway - South Boston Savings Bank
1966 - 386 W. Broadway - South Boston Lithuanian Citizens Auditorium; ... Assn.; ... Club

Banks. South Terminal Trust Company Building

Archit: Winslow & Bigelow, 1901

Ref: Brickbuilder, Aug. 1901, p.175, list of Boston bldgs using Sayre & Fisher bricks

Banks. State Bank 1811
53 State Street

Ref: Picture of Boston, 2353.19, p. 229

Boston. Banks. State National
40 State

Estab. 1811

Ref: 1885 directory

Boston. Banks. Suffolk Bank

Architect: Cass Gilbert
Ceiling and coffered dome of main banking floor:
Guastavino Co.
ca. 1905-1906.

REF: THE OLD WORLD BUILDS THE NEW: THE GUASTAVINO COMPANY AND THE TECHNOLOGY OF THE CATALAN VAULT, 1885-1962.
p. 60, illus of drawing.
NA737.G83P37 1996x

Boston. Banks. Suffolk Bank.
54 State Street

SEE: Boston Picture File. Address. 50-66 State Street
photo from HOW TO SEE BOSTON, 1895

Banks. Suffolk Bank c. 1818 probably later--- in the 1820's

65 State Street

Archit: Isiah Rogers

ref: Picture of Boston
2353.19, p 230

Kilham. Boston After Bulfinch, p. 36
Withey. Biog. Dict. of Am. Architects. p.521

Boston. Banks. Suffolk Bank
State Street (65?)

Archit: Isaiah Roager, 1835.

Illus. as frontispiece of James Gallier's American Builder's Price Book & Estimator.

Boston. Banks. Suffolk Bank
State Street (65?)

Archit: Isaiah Rogers

Illus, plate XXVI, center of T. Hamlin, GREEK REVIVAL ARCHRE

Boston. Banks. Suffolk Bank
State Street
(65?)

Erected 1834
Isaiah Rogers, archt

Woodcut illus p222 of NA710.G53
Early illus... Am. Archt

Boston. Banks. Suffolk Franklin Savings Bank
~~1 State Street~~

Renovation of various branch offices 1958-67
Three new Boston branches by architectural
firm of Bastille-Neiley

Ref: Firm brochure - 1-Man File

Boston. Banks. Suffolk Franklin Savings Bank

Main Office (1 State St?)

Archit: Bastelle-Neiley, c1971-2

Ref: Firm brochure 1-man file

Boston. Banks. Suffolk Franklin. Branch
1 State Street

Archit: Bastille - Neuley c. 1971-2

Ref: Fun brochure, 1-man file

Boston. Banks Suffolk Franklin Savings
Branch 1 State St.

Archit: Batille - Nerley

Ref: Architects brochure, 1-man file

Banks

Suffolk National Bank
60 State St.

See: Bldgs, A-Z, Massachusetts Building

Boston. Banks. Suffolk Savings Bank
Tremont St., near Beacon

Archit: N.J. Bradlee

Later became Beacon Hill Theatre. Demolished 1970

Ref: List from Robert Severy, 3/80

Boston. Banks. Suffolk Savings Bank
Tremont St. @ Pemberton Square

Archit: Cass Gilbert, 1906
Demolished 1967

Ref: List from Robt. Severy 3/80

Boston. Banks. Suffolk Savings Bank.

One Hundred Years of the Suffolk Savings Bank for Seamen and Others, 1933.

Shelf No. 8114.01-110

Boston. Banks. Suffolk Savings Bank (for Seamen)

History of the bank on 8114.01-110 ONE HUNDRED YEARS OF THE SUFFOLK SAVINGS BANK FOR SEAMEN AND OTHERS.

Photo of location on cor. Tremont & Pemberton Square in front

BOSTON. BANKS. SUFFOLK SAVINGS BANK.

Park Square branch office to close: was Main Office.
Picture of this office in the "'Roaring Twenties.'"

Suffolk Franklin Almanack, January '79.

UNMOUNTED BOSTON FILE.

BOSTON. BANKS. SUFFOLK SAVINGS BANK.

Drawing, "Artist's conception of rehabilitated Fenway properties."
Suffolk Franklin Almanack, Spring '78.
Vol. 3, no. 2

Architect: Richard Siegel; Dooling & Siegel.

UNMOUNTED BOSTON FILE.

BOSTON. BANKS. SUFFOLK SAVINGS BANK.

Rehab program near conclusion.
Boston Globe, 1-13-80.

UNMOUNTED BOSTON FILE.

BOSTON. BANKS. SUFFOLK SAVINGS BANK.

Parcel 13 saga ends with everyone happy.
Boston Ledger, 4-28-78.

Original and Xerox.

UNMOUNTED BOSTON FILE.

B anks. Suffolk Savings Bank.

N .J.Bradley
Tremont St

Ref. The American Architect & Builder's Monthly, Vol. I March,1870,pp. 5-6 and June 1870, p.56

(4094.201)

Boston. Banks.

Suffolk Savings Bank
(43-49) Tremont St. (opp. King's Chapel Bur. Gd.)
4 stories & bsmt.
Archit: N.J. Bradlee
Ref: Bradlee, vol. 21, 1870, pl. 491-624.
1895 Atlas: 47-53 Tremont, Suffolk Sav. Bk. (pl.1)
Bacon's Dictionary, p.468, Suffolk Savings Bank for Seamen and others, 47& 49 Tremont.

1868 Directory - Suffolk Savings Bank for Seamen + Others - 30 Tremont
1871 Directory - " " " " " " " 47 + 49 Tremont

Boston. Banks. Suffolk Savings Bank
1 Tremont Street

Ref: Rand McNally Boston Guide 1919

Boston Banks Suffolk Trust Bldg
15 Congress

1923 map of office bldgs

Banks. Suffolk Trust Company Building
15 Congress St.

Archit: C. H. Blackall ← source of this info?

See ✓ BLC: CBD vol A-C = Wheelwright + Haven

*N.B. Patron who checked with Buildings Dept. says permit to build lists the architect as Wheelright & Haven

Boston. Banks.

Suffolk Savings Bank Building.
Tremont St. & Pemberton Sq.

Archit: Cass Gilbert.

Ref: American Architect & Building News. v.89, p. 204,
pl. 1590, June 16, 1906, illus., plan.

Boston. Banks.

Suffolk savings Bank. , Tremont St

Archit. N. J. Bradlee.

Ref: The American Architect & Builder's Monthly.
v.1, p.57, June 1870, plate.

Boston. Banks. Suffolk Savings Bank
47~~6~~53 Tremont Street

Illus. in KING'S HOW TO SEE BOSTON 1895, p.112
(from angle, looking north)

Boston. Banks.

Suffolk Savings Bank.
Tremont St.
Archit: N. J. Bradlee

Ref: American Architect and Builders' Monthly.
v. 1, p. 57, June 1870, plate.

Boston. Banks. Third National Bank

Moses Williams (blt. for)
66 State St. (Third National Bk.)
5 stories & bsmt.

Archit: N.J. Bradlee

Ref: Bradlee, vol. 20, 1869, pl.

1895 Atlas: 64-66 State, J.B. Case & M. Williams trs.
(opp. Exchange Bldg.)

Plans:



see Bradlee folder for sketch of facade

1868 City Directory - Third National Bank, 28 State
1871 " " " " " 66 State

Illus. Banks. 3rd Natl Bank

Sketch of facade in Bradlee folder (vertical file)

Boston. Banks. Third National Bank of Boston
8 Congress Street

Estab. 1864

Ref: 1885 directory

BOST. BANKS -

Third National Bank
Offices (Exchange Bldg.)
1891
10,839

Archit: Peabody & Stearns
Ref: Peabody & Stearns Card File

Banks. Traders Bank 1831.

9 India Street

Ref: Picture of Boston
2353.19, p. 232

Banks.

Traders Bank Building

Moses Williams

Traders Bank Building (#91) State St.
(running back to Doane St. opp. Merchant's Row)
3 stories & bsmt.

Archit: N.J. Bradlee

Ref: Bradlee, vol.8, pl.2-86. 1860

1907 Atlas: site occupied by Peabody & Stearns' Fiske Bldg.

1895 Atlas: same

Demol. in fire of 1872?

Baron- ~~Third National~~ Traders National, #91 State (p.467)

Plans: June-Nov. 1858
State St. facade says "Bank of Mutual Redemption" betw. 2nd & 3rd stories, "Traders' Bank" betw. 1st & 2nd.

Boston. Banks. Traders' National
91 State Street

Estab 1831
Ref: 1885 directory

Boston. Banks. Tremont National
3 Congress

Estab 1814
Ref: 1885 Directory

Banks. Tremont Bank c. 1814
41 State Street

formerly Manufacturers' and Mechanics Bank, until 1830

ref: Picture of Boston,
2353.19, p. 229
(BRC)

Boston. Banks. Tremont Bank
43-45 State Street, cor. Congress

Photograph in KING'S HOW TO SEE BOSTON, p.32

Banks. Tremont National Bank.
Carl Fehmer, Architect. 1878-1880

Corner of State and Congress Streets

4451.141:53
44x51.141:53 Damrell, A 1/2

Century of Boston's Building

Banks. Tremont National Bank

Corner of State and Congress Sts. (8 Congress St.)

Arch: Carl Fehmer, 1878-1880

Ref: Damrell, Half Century.... 4451.141.A

p. 53 granite building. cost: 80,000.

Ref: 1881 City Directory - 8 Congress
1879 City Directory - 8 Congress
1878 City Directory - 53 Congress

Boston. Banks.

Union Bank Bldg. 1803
State St.
Chas. Bulfinch arch.

Refs.
Early Arch. in Mass.
8094.03-122A
page 36

Boston. Banks. Union Bank Building.
40 State Street

illus in the Book of Boston. Victorian Period
F73.44.R823 page 90

Boston. Banks. Union Bank Bldg. State Street
blt. 1826
demolished 1925.

photo in Vanished Boston. N8213.B6 page 15

Boston. Banks. Union Bank
State Street

Photo in Jane Holtz Kay's Lost Boston. Reproduced in Globe, 4/5/81 (see unmounted photos)

Banks. Union Bank c. 1812

40 State Street

ref: Picture of Boston, 2353.19, p. 229

BOSTON. BANKS. UNION BANK.

Picture of bank from the book Lost Boston by Jane Holtz Kay.
(Photo courtesy of Bostonian Society)
Boston Globe, 4-5-81.

UNMOUNTED BOSTON FILE.

Boston. Banks. Union Bank
State & Exchange Lane

Remodeled from the old Bulfinch mansion house on State Street in 1799 into a bank. Demolished 1826

SEE: Kirker. Archit of Charles Bulfinch NA 737. B8K5

Boston. Banks. Union Penny Savings Bank

SEE: Boston Address 1363-1375 Washington St. cor Union Park St.

Boston. Banks. Union Safe Deposit Co.

Organized 1868, 1st in Boston. Provided Safety deposit boxes

Ref: Williamson, J. The American Hotel p72

Boston. Banks. Union Warren Savings Bank
Summer St *

Architect: Sasaki Assocs, Inc, 1976-77

Cost 400,000

Color illus, plans, interior in Contract Interiors Mar '78 pp 94-5 (8092.212)

* "the third branch for the Bank"

BOSTON. BANKS. UNION WARREN BANK.

A terrible piece of urban design.
Boston Sunday Globe, 3-13-77.

UNMOUNTED BOSTON FILE.

Boston. Banks. Union Warren Bank

formerly Blue Cross Bldg

Architects: Paul Rudolph / Anderson, Beckwith & Haible, 1953-(1970?)

Described as "... a pioneer contemporary adventure in a tradition minded city." p 20
BSA: Architecture Boston (1976)

no picture

Boston, Banks. Union Institution for Savings
37 Bedford St.

Incorp. 1865
Ref: 1885 directory

Boston. Banks. Union Institution for Savings
216 Tremont St.

SEE: Boston Picture File. Address. 216-234 Tremont St.

Boston. Banks. United States Bank

See: Boston. Architect. Solomon Willard.
Master-mason. Gridley Bryant.
Erected 1824. Granite columns from Chelms
ford in imitation of Grecian temple.
p.94 Drake, Samuel Adams. Old Landmarks

See: Boston. Address. State St.

Later: Merchants' Bank.

Boston. Banks. United States Bank
State Street
Charles Bulfinch

ref: Isaacson, Philip M. The American Eagle
NK1403.A1 I82 (pp92-3. Illus.)
Bulfinch eagle was later removed to Faneuil Hall
photograph of eagle on p. 93 of above.

Boston. Banks.

U.S. Bank
State St., corne r of Devonshire.

For view by J.H. Bufford, Bendleton Lithog., see
Boston Picture File. Government Buildings. State House.
Old.

Boston. BANKS. UNITED STATES BANK.

Charles Bulfinch, 1798.
Demolished 1824.

Detail from an engraved promissory note depicting Boston branch of the US Bank, 1814.
Illus: SPIDER NEWS, Summer 1986: 1

Banks. United States Bank (32)
South side State St at corner of Wilson's
Lane (now Devonshire St.)

archit: Charles Bulfinch, 1798; demolished 1824

ref: Kirker: The architectureof Charles Bulfinch,
p.141, section, plan & engraving of ext.

Banks. United States Branch Bank 1817
32 State Street, corner Wilson's Lane

~~Architecture~~

Ref: Picture of Boston, 2353.19, p. 228

BOSTON. BANKS. US TRUST CORPORATE HQ.

Stein + Associates has designed the UST Corporate HQ in Boston

BSA CHAPTERLETTER June 1990 p.14

Boston. Banks. U.S. Trust Co.
arch: C.H. Blackall

see: Boston picture file. Banks.
interior details

Boston. Banks. United States Trust Company

Archit: C. H. Blackall

SEE: Boston Picture File. Interior Details. sketches

Boston Banks. United States Trust Co.

Office of the United States Trust Co., 28 Court St

C.H. Blackall, arch., 1895

? Newton

Refs.

Arch. Rev. 4102.205 1900 vol. 7

pl. Lxl interior details

1894

1895 - 28 Court

1896 - 28 Court

Boston. Banks. Unity Bank
Roxbury

Archit: Stull Assocs. Inc., 1969

Ref: firm brochure (recd 1979) in archit. vert.file

Banks. Unity Bank. Renovation
Warren Ave. Roxbury

Architects of renovation: Stull Assoc. 1968

Ref. Interiors, vol 129, no. 19, p. 121

Boston. Banks. Unity Bank & Trust Company
416 Warren Street

Renovations made in 1968 by Stull Associates.

Photo of Renovated facade from AIA BOSTON ARCHI T in Boston Picture File

Boston. Banks. Unity Bank & Trust Company
416 Warren Street

Renovation by Stull Associates, 1968

SEE: Boston Picture File. Photo from BOSTON ARCHITECTURE
AIA 1970

Banks. Unity Bank & Trust Company Roxbury

3,000 s.f. Bank. 1st & only fully owned & operated ghetto bank in Mass.

Addn of 4,000 s.f.

Stull Assoc. Inc.

Boston. Banks. Warren Institution for Savings
25 Main St., Charlestown

Incorp. 1829.
Ref: 1885 directory

Boston. Banks. Warren Institution for Savings
3 Park Square

Ref: 1923 map of office bldgs.

Boston. Banks.

Warren Institution for Savings.

Archit: Thomas M. James.

Ref: American Architect. v. 117^2, no. 2320, June 9, 1920, plates.

Banks. Washington Bank. 1825

471 Washington St, corner Beach Street

Ref: Picture of Boston
2353.19, p.230

Boston. Banks. Washington National
47 State Street

Estab. 1825
Ref: 1885 directory

Banks. Webster & Atlas National Bank
199 Washington Street

Alterations done by Parker, Thomas & Rice

Banks. Wildey Savings Bank
52 Boylston St.

Current Affairs (9317.4A2) v. 12, pt. 2, April 10, 1922,
p. 170, Sketch of exterior.

Banks. Winnesimet Bank 1833.

Located near the Winnesimet Ferry

Ref: Picture of Boston
2353.19, p. 232

Boston. Banks, Workingman's Cooperative Bank

Large-scale mural by Ellen Lanyon

Ref: Art Journal, Summer 1980, p 276

Boston Banks. Workingman's Co-op Bank
73 Cornhill

Rel 1923 map business bldgs

Boston. Banks. WORKINGMEN'S COOPERATIVE BANK

Mural: Nine Notable Women of Boston, by Ellen Lanyon.
Completed Summer 1980.

"The mystery of the missing 'Nine Women' painting."
BOSTON GLOBE, March 1, 2000, p.F1+. Illus.

See also artists files under Lanyon, Ellen.

Per J. Eldredge 3/2/2000: Mural is in storage at Simmons College, to whom it was given after the bank closed.

Boston. Banks. Worthington Bank

Worthington Bank on State Street built by Edward F. Maher.

Ref: Withey, BIOGRAPHICAL DICTIONARY OF ARCHITECTS.

GENERAL

Boston. Barns.

see: Boston Pict. File. Address:

45 Dresser Street. So. Bos. STABLE
BLDGS DEPT - PHOTO.

BOSTON. BARNS, GARAGES. (General)

Boston's garage sale.

- Boston Globe, 6-21-83

UNMOUNTED BOSTON FILE

BOSTON. BARNS, GARAGES. (General)

Kevin White's Garage Sale.

-Boston Magazine, May 1983

UNMOUNTED BOSTON FILE

Boston. Barns, Garages.

"A garage has been converted into 6 housing units," Journal of Housing June 1979 p 321

Boston. Barns. Stables & Garages. General.

ref. Globe. March 2, 1973. " BRA seeks parking facilities
curb."

Boston. Barns, Stables & Garages.

ref: CSM. March 3, 1973
"Limited parkeing seen for Boston."

Boston. Barns, garages. All Right Parking Inc.

Beacon Architectural Assoc.

Ref: Firm brochure

Boston. Barns, stables. American Express Co.

3 story brick stable, Congress St. ext.
Arch: Bradlee, Winslow & Wetherell
Bldr: Gooch & Pray 1888

Ref: Bldg.Insp.Rep. (see address card)

Boston. Barns, Stables Amory, Mrs. Ann

wooden stable, Amory St. rear, Roxby.
Bldr: John L. Dakin 1887

Ref: Bldg.Insp.Rep. (see address card)

Boston, Barns, Stables

F.W. Andrews and Royal E. Robbins
(8 stables)
numerous front & rear elev.
2 and 3 stories.
Archit: N.J. Bradlee, vol. 16, 1867, pl.2-115.

Check plans
Plans - dated May, 1866
very cottage-y, possibly not in Boston
huge!

Boston. Barns, stables Andrew, John F.

2 story brick dwelling & stable, 339 Newbury St.
Arch: Longfellow, Alden & Harlow
Bldr: Rutan & Fraser 1889

Ref: Bldg.Insp.Rep. (see address card)

Boston. Barns, stables. Annhein, Margaret

3 story brick stable and light mechanical bldg.
48 Troy St.
Bldr: Frank Bartell O Charles Frizell 1886

Ref: Bldg.Insp.Rep. (see address card)

Boston. Barns, Stables. Arnold : Munroe
45-47 Everett St
East Boston

Builder: Charles Erskine 1880

See Address for info. from Bldg Insp
Report

Boston. Barns, Garages

Ashburton Place Parking Facility

Archit: Hoyle, Doran & Berry

1969 - Design stage

Boston. Barns,Stables,etc. Bacon & Tarbell
386 Warren St., Roxbury

Archit: A. S. Drisko, 1886
Builder: M.S. & G.N. Miller

SEE: Address for details from Bldg. Insp. Report

Boston. Barns, Stables Barton, C.C.

2 story wooden stable, Lanark Rd. near Beacon St. Br.
Arch: Whittemore & Gerrish 1894

Ref: Bldg.Insp.Rep. (see address card)

Boston, Barns, Stables. Samil K. Bayley's Carriage & Horse Bazaar

See Bldgs A-Z.

BOSTON. BARNS, STABLES, GARAGES. BEACON HILL

Carriage house fulfills 'dream'

-Boston Globe, 3-4-77.

UNMOUNTED BOSTON FILE.

Boston Barns, Stables Bedford Street Mechanical Garage

77 Bedford St.

Robert B. Severy photo

Boston. Barns, Stables. Stable for Bemis & Gloves
118 B St., cor Athens

Archit: J. F. Woodcock, 1886

SEE: Address for details from Bldg. Insp. Report

Boston. Barns, stables, Bernhard, D.

3 story brick stable, Sarfield St. Roxb.
Arch: F.H. Footman
Bldr: Bellamy, Harris & Grinnell 1889

Ref: Bldg.Insp.Rep. (see address card)

Boston. - - - Barns, stables, Blake, Mrs. M.C.

1 story brick stable 414 Beacon St.
Arch: John H. Sturgis
Bldr: L.D. Wilcutt 1888

Ref: Bldg.Insp.Rep. (see address card)

Boston. Barns, Stables. Boston; Lockport Block Co
Condor St, near of, opp Brook St
E. Boston

Builder; Archit: Charles Meader 1888

see address for details from Bldg Insp
Report

Boston. Barns, Stables... Boston City Hospital.
Ambulance Stable

754-756 Albany St

2 story brick bldg

Ref: 1908 Atlas, pl. 27

BARNS & STABLES

BOSTON. PARKING GARAGES. BOSTON COMMON GARAGE

Renovation architect: Sasaki Associates

BSA Chapterletter, April 1990 p.14

Boston. Barns, Stables & Garages. Boston Common Parking Garage

See: Boston Picture File. Barns...
photo showing excavation for Common Garage

BOSTON. BARNS, STABLES & GARAGES.
BOSTON COMMON UNDERGROUND
GARAGE.

SEE: BOST. PICTURE FILE.
PARKS. AERIAL PHOTO
SHOWING EXCAVATION.

Boston. Barns, Stables, Garages. Boston Common Parking Garage

SEE: Boston Picture File

Boston. Barns,Stables,Graages. Bowdoin Square Garage
GARAGES

Archit: Ralph Harrington Doane, c. 1926

SEE: Boston Picture File. Photo taken from Architectural Forum, Feb. 1927, p. 11

Boston. Barns, Stables. Bowditch, C. P.

Jamaica Plain. Stable.

C. P. Bowditch

archt: Parker, Thomas & Rice

Barns-
Stables.

Bowditch, C. P.

Jamaica Plain

Archit: Parker, Thomas & Rice

Boston. Barns, stables Bowditch, J.A. Trustee

wooden stable, Greenough Ave. rear
Bldr: John D. Wester 1887

Ref: Bldg.Insp.Rep. (see address card)

BOSTON. BARNS, STABLES, GARAGES. BRIMMER ST.

Almost a landmark--

-Boston Ledger, 4/20-26/79

UNMOUNTED BOSTON FILE

BOSTON. BARNS, GARAGES. BRIMMER ST. GARAGE.

The well-heeled automobile.

- The Tab, 2-17-82.

UNMOUNTED BOSTON FILE.

Boston. Barns, stables Brunham, L.G.

2 story wood stable, Swett St. rear of Hilton St.
Arch: M.D. Safford
Bldr: J. Proctor Jr. 1890

Ref: Bldg.Insp.Rep. (see address card)

Boston. Barns, stables. Burkhardt, C.J.

2 story brick stable, Halleck St. cor. Prentiss St. Rox.
Arch: Henry Urban
Bldr: D. Connery & Co. 1887 This is a large stable for a brewery.

Ref: Bldg.Insp.Rep. (see address card)

Boston Barns, Stable
for John H. Busick

At 32 Virginia St. for John H. Busick.

Arch. Bldr. Morton & Chesley 1886

Ref. Bldg. Insp. Rept. (see address card)

Boston Barns, Stables. Carter's Stable
Federal St

Fire broke out June 4, 1843 behind this stable & destroyed a number of bldgs - most of them tenements

Ref: Boston Almanac 1844, p102

BOSTON. BARNS, GARAGES. CHARLES ST. GARAGE.

Recycling for Charles St. Garage.

- Boston Sunday Globe, 8-12-79.

UNMOUNTED BOSTON FILE

BOSTON. BARNS, GARAGES. CHARLES ST. GARAGE.

Article on recycling of garage.

- Boston Globe, 1-6-80.

UNMOUNTED BOSTON FILE.

Boston. Barns, Garages. Champion, Albert (inventor of
" sparkplug)

Garage where Champion developed the sparkplug, @ 539 Tremont Street was orig. blt. as Cyclorama bldg, not part of the Boston Center for the Arts.

Boston.Barns,Garages. Charles St. Garage

Attempts y Housing Assocs. of Cambridge to recycle the Chas. St. Garage into an inn to service nearby Mass. Eye & Ear Hospital abaondoned

Ref: Globe, Fan. 8, 1980. p.F3 (see Boston file,unmtd)

Boston. Barns, Stables & Garages

Charlesgate Stables. Peabody & Stearns Architects.
ref: Brickbuilder. ~~4091.240.~~ vol. 2. March 1893: pl 20.
elev. NAI.B2

built for Kenney & Clark, Newbury Street

Boston. Barns, Stables, Garages. City of Boston Parking Garage

SEE: Boston Picture File. Photo of First National Bank under construction

Boston Barns, Stables Shed

Stone shed for City of Boston
Paving Dept. at Codman Street
Dorch.

Arch. Bldr. Henry N. Simpson
1886

Ref. Bldg. Insp. Rpt. (see address card)

Boston. Barns, stables. Clapp, Howard

2 story wooden stable, Perrin St. cor. Moreland St. Rox.
Arch: owner 1889

Ref: Bldg.Insp.Rep. (see address card)

BARNS + STABLES

Clark & Brown Stable
Charles St.

Archit: W. Whitney Lewis

Ref: American Architect & Building News. v.1, p.349,
Oct. 28, 1876, illus., plan.

Boston. Barns, stables. Clark, W.T.

wooden stable and wagon shed, 7 Greenville St. rear
Rox. fo self 1889

Ref: Bldg.Insp.Rep. (see address card)

BOSTON. BARNS, GARAGES. CLINTON ST. GARAGE.

Construction has started...

(Accompanied by drawing)

- Boston Ledger, 4/27 - 5/3, 1979

UNMOUNTED BOSTON FILE

Barns & STABLES

Coffman Garage (WASH. ST?)

Architects: Enco Associates, Detroit

Boston. Barns, Stables. Condon, B. F.
261 Princeton St. (rear of)
East Boston

Archit: John C. Frame, 1886

SEE: Address for details from Bldg. Insp. Report

SEE ALSO: Houses. Condon, B.F., 263 Princeton St.

Boston. Barns, Stables & Garages. Stable in Congress St.
c. 1808.

Illus. in Whitehill. Top. Hist. p. 61.

Boston. Barns, stables. Conlan, Mary

1 story wooden stable, rear of Boylston Terrace, J.P.
Arch: J. Ray Mulcahy 1894
Ref: Appl. for Permit to Build

Unmounted Boston File (address)

Boston. Barns & Stables. Cotting, C.U.

2-3 story brick stable and coachman's rooms, 330 Newbury St.
Arch: Snell & Gregson
Bldr: Neal & Prebble 1892

Ref: see address card

BOSTON. PARKS - BOST. COMMON. GARAGE

SEE: BOST PICT. FILE. PARKS -
B&W AERIAL PHOTO SHOWING
EXCAVATION FOR GARAGE.

SEE ALSO: BOST. BARNS STABLES & GARAGES

Boston. Barns, Stables. Cox, Thomas A. (Stable)
73 Olney St. (rear of) near Everton St.
Dorchester

Builder; Levi Estey, 1886

SEE: Address for details from Bldg. Insp. Report

Boston. Barns, stables. Crocker, Frank W.

1 story wooden stable, Brighton Ave. rear of near Reedsdale St. Bri.
Arch: owner 1894

Ref: Bldg.Insp.Rep. (see address card)

BOST. BARNS, STABLES & GARAGES -

Crocker & Weld

Club Stable

Newbury St.

1885-6

40, 404

Archit: Peabody & Stearns
Ref: Peabody & Stearns Card File

Boston. Barns, stables Crocker, W.H. &
Weld, George

3 story brick dwelling and stables, 338 Newbury St.
Arch: Peabody & Stearns
Bldr: David Connery & Co. 1886

Ref: Bldg.Insp.Rep. (see address card)

Boston. Barns, stables. Curtis, George

2 story wood stable, Dorr St. rear of Highland St. R.
Arch: George A. Avery
Bldr: William Tobin 1888

Ref: Bldg.Insp.Rep. (see address card)

Boston. Barns, stables. Curtis, Henry C.

2 story wood stable, 193 Humboldt Ave. rear of cor. Crawford St. Rox.
Arch: George A. Avery
Bldr: William Tobin 1888

Ref: Bldg.Insp.Rep. (see address card)

BOST. BARNS - STABLES & GARAGES

J. G. Cushing
(G. M. Dexter, archit. 1866)
2 story - stable
Archit: N. J. Bradlee
Ref: Bradlee, vol. 16, 1867, pl.428-475.
1868 Dir.: John G. Cushing, h. 170 Beacon

B oston. Barns, stables Delano, W.J.

1 story wood stable, Armandine St. nr Washington Dor.
Arch: owner 1896

Ref: Bldg.Insp. Rep. (see address card)

BOSTON. BARNS, STABLES, GARAGES. DOCK SQUARE.

Photo and paragraph.

-Boston Globe, 5-27,'79

UNMOUNTED BOSTON FILE.

BOST. GARAGES. DOCK SQ. GARAGE,

DOCK SQ. GARAGE.
REF: SUN GLOBE.
APRIL 17, 1977. "DEVELOPER
NAMED FOR DOCK SQ. GARAGE."

ARCH: JAMES F. SULLIVAN
APARTNER OF DESMOND
& LORD,

Boston. Barns, garages. Dock Square Parking garage

8 architects submitted proposals for it:

Harp Image
Benjamin Thompson
Resources Associates
Valente / McClellan
Grand Cugini
Cambridge Seven
Desmond & Lord

Ref: Globe
2/20/77 pC1
See (unmounted)
Boston Picture File

Boston. Barns Stables & Garages. Dorchester

see: Boston Picture File. Address. 25 Hamlet St, Dorch.
Bldgs. Dept. Photo

wooden 1 1/2-story carriage house with
Mansard roof & dormers.

Boston. Barns, stables. Dorchester Hygeia Ice Co.

2 story wooden stable, Oakland St. nr Chester St. Dorch.
Arch: S.H. Whidden 1896

Ref: see address card

Boston. Barns, Stables, etc. John J. Dorgan
527 East Third St. (rear of)
South Boston

Builder: John A. Hasty, 1886

SEE: Address for details from bldg. insp. report

Boston. Barns, stables Downing, Emanuel

2 story wood carriage house, 234 Princeton St. rear
Bldr: Emanuel Downing 1886

Ref: Bldg.Insp.Rep. (see address card)

Boston.Barns,Stables,Garages. Carriage house for Downing, Emmanuel
234 Princeton St. (rear of), East Boston

Builder: Emmanuel Downing, 1886

SEE: Address for details from Bldg. Insp. Report

Bost n. Barns, Stables. Durish, Maria M.
267 Washington St. (rear of)
Dorchester

Builder: Alonzo Rogers, 1886

SEE: Address for details from Bldg. Insp. Report

BARNS & STABLES. stable for Mrs. Anna C. Eastman.

Ocean St., Ashmont.

Arch: Edwin J. Lewis Jr., c. 1891.

Ref: AAB, vol. 33, August 22, 1891, p. xix.

BOSTON. BARNS & STABLES. EDIC GARAGE

Architect: Jung/Brannen

BSA CHAPTERLETTER April 1990 p.14

Boston. Barns, stables. Edwards, Jacob

1 story brick stable, Bellevue St. nr Short St.
Arch: Walker, Kimball & Beal
Bldr: Charles Blodgett 1891

Ref: Bldg.Insp.Rep. (see address card)

Boston, Barns, Garages. Eliot Street Garage
Eliot St

Demolished 1980

Ref: List from Robert Severy

Boston. Barnes, stables Elton, William J.

1 story wooden stable, rear 2 Marlow St. Dorch.
Bldr: William J. Elton 1896

Ref: Bldg. Insp.Rep. (see address card)

BOSTON. BARNS, STABLES, GARAGES.

Faneuil garage bidders grow.

- Boston Herald American, 3-25-77.

UNMOUNTED BOSTON FILE

BOSTON. BARNS, STABLES, GARAGES.

Faneuil parking garage blocked.

- Boston Herald, 5-4-77.

UNMOUNTED BOSTON FILE.

Boston. Barns, stables, Fay, H.H.

1 story brick stable, Back St. rear of 416 Beacon St.
Arch: James T. Kelley, 1891
Bldr: McNeil Bros.

Ref: Bldg.Insp.Rep. (see address card)

Boston. Barns, stables. Flint, D.B.

1 story brick stable, Newbury St. rear private way
Arch: A.S. Drisko
Bldr: Miller Brothers 1888

Ref: Bldg.Insp.Rep. (see address card)

Barns.
Stables.

Gaston, William A.
Lansdowne St.

Archit: Shepley, Rutan & Coolidge, 1907

Boston. Barns, stables. Gilpatrick, Mrs. Jane

2 story wooden stable & carriage house, Griggs Place
rear nr Allston St. Br.
Arch: W.A. & J. Kiernan
Bldr: J.A. Berry 1894

Ref: Bldg.Insp.Rep. (see address card)

Boston. Barns, stables Glover, James

3 story wooden stable, 118 B. St. cor. Athens St.
Arch: J.F. Woodcock
Bldr: Barry & Watson 1886

Ref: Bldg.Insp.Rep. (see address card)

Barns, Stables & Garages Govt. Center Parking Garage

Parking Garage & Bus Terminal Parcel 4

Government Center

Archit: Samuel Glaser & Assoc.

BOSTON. BARNS, GARAGES. GOVT. CENTER GARAGE.

1895 - car Hub garage closed.

and

What will garage users do now? 'Good question.'

- Boston Globe, 12-9-80.

UNMOUNTED BOSTON FILE.

BOSTON - BARNS, GARAGES. GOVT CENTER GARAGE

Next step on garage: more study.

- Boston Globe, 12-10-80.

UNMOUNTED BOSTON FILE.

BOSTON. BARNS, GARAGES. GOVT. CENTER GARAGE

Sale of 4 city garages to aid housing, schools.

Boston Globe 6-12-83

UNMOUNTED BOSTON FILE.

Boston. Barns, Garages. Government Center Garage

Archit: Samuel Glaser and Partners & Kallman & McKinnell, 1970

SEE: Boston Picture File. Photo from AIA, BOSTON ARCHITECTU

BOST. BARNS, STABLES & GARAGES.
GOVT. CENTER GARAGE.
ARCH: SAMUEL GLASER / KALLMAN McKINNEL.

ILLUS. IN: NA680.B76. p. 28
BROLIN, BRENT C.
THE FAILURE OF MODERN ARCHITECTURE.

Boston. Barns, Garages. Govt. Center Garage

Archit: Samuel Glaser & Partners and Kallman & McKinnell
1970

BOSTON. BARNS, GARAGES. GOVT. CENTER GARAGE.

Developer offers to top $20.5m agreement for city garage.

- Boston Globe, 9-1-83.

UNMOUNTED BOSTON FILE.

Barns, Stables & Garages. Govt. Center Parking Garage

SEE: Boston Picture File

BARNS & STABLES. Stable for George W. Gregory.

Townsend St., Roxbury.

Arch Lewis & Paine, c. 1891.

Ref: AAB, vol. 32, May 16, 1891, p. xxii.
37' x 45'

Boston. Barns, stables. Hall, William A.

1 1/2 story wood stable, Downer Ave. nr De Wolf St. Dorch.
Arch: D. Campbell 1896

Ref: Bldg.Insp.Rep. (see address card)

BOSTON: BARNS, STABLES & GARAGES -
HALLOWELL, N.P.
" HYDE PARK

ARCH: PARKER, THOMAS & RICE.

~~Readville. Houses.~~

BOSTON. BARNS, STABLES & GARAGES -
HALLOWELL, ROBERT H.
GARAGE IN READVILLE

ARCH: PARKER, THOS. & RICE.

Boston. Barns, Stables, Garages

Nath'l Harris (?)
(at 762 Wash. St. in 1858 Dir.)
(a carriage house etc.)

Archit: N.J. Bradlee
Ref: Bradlee, vol.6, 1856, pl.2-38.

Omit - -
Plan - barn, pig pens
stalls
fruit room
Probably not Boston

BOSTON. BARNS/STABLES. HAVEY BEACH STABLE

A later name for Parental School Stable, West Roxbury

See Schools. Parental School

BOSTON. BARNS, GARAGES. HAYWARD PL. PARKING GARAGE

8-7-6-5-4-3-2-1— KO!

(series of photos of demolition)

- Boston Globe, 8-27-79.

UNMOUNTED BOSTON FILE.

Boston. Barns, Garages. Hayward Place Garage
Hayward Place

Dynamited 1979

Ref: List from Robt. Severy

BOSTON. BARNS, GARAGES. HAYWARD PL. PARKING GARAGE.

Timetable for destruction,

- Boston Herald, 8-27-79.

UNMOUNTED BOSTON FILE

Boston. Barns, stables. Hemenway, Augustus

2 story brick stable & dwelling, 25 Lime St.
Arch: Shaw & Hunnewell
Bldr: H. McLaughlin 1890

Ref: Bldg.Insp.Rep. (see address card)

Boston. Barns, Stables, Etc. Hertz Truck Garage
600 Commercial St
North End

Mural painted by Keiko Prince, 1970

Boston. Barns,Stables. Holmes Brothers
181 Cabot St. (rear of) Ward 19
(So. End, Roxbury)

Archit/Builder: Holmes Brothers, 1886

SEE: Address for details from Bldg. Insp. Reports

Boston. Barns, stables. Houghton and Dutton

4 story brick stable, South Eden St. and Tebbet's Town Way Chast.
Arch: Burr & Sise
Bldr: Ussenden & Libby 1894

Ref: Bldg.Insp.Rep. (see address card)

Boston. Barns, Stables. Jamaica Plain
stable

On Williams St.

"Group mounts effort to save old stables"
BG - 7/27/88, p.17

"Hearing on fate of last stable draws 200"
BG - 9/21/88, p.22.

Unmounted File.

Boston. Barns, stables. Johnson, Ebenezer
Estate of

2 story carriage house, Chestnut St. nr Brimmer St.
Arch: A. Hathaway Sons 1896

Ref: Bldg.Insp.Rep. (see address card)

Boston. Barns, stables. Jones, Lewis

4 story brick stable, 99-101 Warrenton St.
Arch: George H. Young
Bldr: H. Ripley & Co. 1888

Ref: Bldg.Insp.Rep. (see address card)

Boston. Barns, Stables & Garages. Jordan Marsh Garage

Archit: Havens & Hopkins (pre-1927)

Ref: NA715.A25 vol. 1, p.260-1 Achievem of NE archits
dwg & names of contractors & supply firms

Boston. Barns, Stables and Garages. Jordan-Marsh Garage.

Archit: H.M. Haven and A.T. Hopkins, Inc.
Built c.1926.

Boston. Barns, stables. Kearns, Patrick

2 story wooden bldg. for storage of hay, 96 Quincy St. rear
Bldr: Manuel Silva 1886

Ref: Bldg.Insp.Rep. (see address card)

Ward 20

Boston. Barns,Stables. Kearns, Patrick
96 Quincy St. (rear of) Dorch., Rox.

Builder, Manuel Silva, 1886

SEE: Address for details from Bldg. Insp. Reportw

BARNS & STABLES. Stable for WM. V. Kellen.

Maple Place and Starr Lane, Jamaica Plain.

Arch: H.M. Stephenson, c. 1891.

Ref: AAB, vol. 34, Oct. 3, 1891 p. xix.
21' x 43' and 15' x 39'. cost; $2,500.

Boston. Barns, stables, Kelly, Lillian B.

1 story wood stable, Sutherland Rd. rear cor. Lanark Rd. Br.
Arch: E.A. Newcomb
Bldr: William H. Stewart 1890

Ref: Bldg.Insp.Rep. (see address card)

Boston. Barns, stables. Kelly, William

2 story wooden stable, Emerson St. cor L St. So.B.
Bldr: Henry T. Hutchison 1888

Ref: see address card

Boston. Barns, stables. Kennedy, James

2 story wood stable, Hamblen St. nr Arlington Ave. Chas.
Bldr: Donovan & Brock 1896

Ref: Bldg.Insp.Rep. (see address card)

Boston.
BARNS & STABLES, Stable for Kenney & Clark.
"

corner of Newbury St. and West Chester Park.
(MASS. AVE)

Arch: Peabody & Stearns, 1892-3.

Ref: Damrell, Half Century.... 4451.141.A, p. 76.
brick and stone. cost: $140,000.

SEE ALSO: (CHARLES GATE STABLES)

Boston. Barns, Stables & Garages.

Kenny & Clark Stables

West Chester Park & Newbury Sts

(NOW MASS. AVE.)

archit: Peabody & Stearns, 1894

ref: Am archit & bldg news, v.43, 1894, illus

Boston. ~~[illegible]~~ STABLES & BARNS.

Kenney & Clark
"Stable
Mass. Ave.
1891
$ 112,894
5 stories, basm't & subbasement

Archit: Peabody & Stearns
Ref: Peabody & Stearns Card File
1892 - 22 Charles Kenny & Clark
1893 - 22 Charles & W. Chester Pk, cor Newbury
1901 - 22 Charles & 100 Mass. Ave.
1930 - 100 Mass Ave - J. H. MacAlman Co. - autos

BOSTON. BARNS, GARAGES. Kilby Garage

Five proposals focus on Kilby garage.

Boston Globe, 6-19-83

UNMOUNTED BOSTON FILE

Boston. Barns, Stables Lakeman, Alfred

2 story wooden stable, rear 1176 Dorchester Ave. Dorch.
Arch: Edwin Earshe
Bldr: J.A. Vickery & Son 1895

Ref: Bldg.Insp.Rep. (see address card)

Boston. Barns, stables. Lakeman, Alfred

2 story wooden stable, 1176 Dorchester Ave. rear Dorch.
Arch: Edwin Earkse (?)
Bldr: J.A. Vickery & Son 1895

Ref: Bldg.Insp.Rep. (see address card)

Boston. Barns, Stables & Garages. LINCOLN STREET.

Commercial building and garage located at 125 Lincoln street. See: Bo ston Picture File. Address.

Boston. Barns/Garages. Lincoln Street garage

Architect: Brian Healy Architects

"Recently renovated and reclad, this 'hybrid' sandwich of a building, originally dating from the 1950s, stacks an office on top of two parking decks, a restaurant, and a Chinese supermarket. In a sense it is mundane, but it is also fantastic with its motley collection of uses one on top of the other. The elevations are also experimentations in cladding and lead to the idea of typologically derived elevations, a revelation here because of the unprecedented juxtaposition of type."

REF: Henley, The Architecture of Parking, p. 106 (includes small color exterior photographs and b/w rendering). #TL175.H45 2007. Photocopy in Boston File.

BOSTON. BARNS, STABLES & GARAGES. LINCOLN STREET.

125 Lincoln St.

Renovation by Brian Healy Architects, Summer, 1998.

see Boston. Architects. Brian Healy Architects.

Boston. Barns, Stables, Garages. Lincoln Street Garage

Lincoln Street Garage, Boston by Brian Healy Architects Color photo / One of eight finalists for Business Week / Architectural Record Award

ARCHITECTURAL RECORD Oct. 2001, p. 115
NA1.A6

Boston. Barns, Stables. Long Island Farm Barn

Farm barn
Long Island

Arch. E. M. Wheelwright, City Architect

Ref. Municipal Archit. in Boston Pt. 2
Cab. 60.133.1 Pt. 2
p. 52

Boston. Barns, stables. McCeveny, Thomas (?)

2 story brick stable, Granite St. nr Mt. Washington St. SoB.
Arch: H.G. Preston
Bldr: Gooch & Pray 1894

Ref: Bldg.Insp.Rep. (see address card)

Boston. Barns, Stables&c. Poultry house for R.S. McIntosh
146 Blue Hill Ave. (rear of), Roxbury

Builder: J. B. Keene, 1886

SEE: Address for details from Bldg. Insp. Report

Boston. Barns, stables McKillican, Robert

one story wood stable, Webster Ave. nr Brighton Ave. for self, 1889

Ref: Bldg.Insp.Rep. (see address card)

Boston. Barns, stables. Merrill, Moody

2 story wood stable, Townsend St. nr Harold St.
1889
Arch/Bldr: John Bass

Ref: Bldg.Insp. Rep. (see address card)

Boston Barns, Stables Storage

For Thos. Merrill

For wagons at 33 Lincoln St.
(Chest.) for Thomas B. Merrill
Arch. Bldr. Angus McLean
1886

Ref. Bldg. Insp. Rept. (see address card)

Boston Barns, Stable
for Metrop. R.R. Co.

For 100 horses for Metropolitan R.R. Co. at 637 Washington St. (Dorch.)

Arch. Blds. John Quirk, 1886

Ref. Bldg. Insp. Rept. (see address card)

Boston. Barns, stables. Monroe, William

2 story wooden stable, Washington St. nr Commonwealth Ave. Br.
Bldr: R.E. Woodbury 1891

Ref: Bldg.Insp.Rep. (see address card)

Boston. Barns, stables Morris, F.

1-2 story wooden stable, Surrey St. rear 36 Parsons St. Br. for self 1896

Ref: Bldg.Insp.Rep. (see address card)

Boston. Barns, stables Morse, W. & H.F.

1 story wood stable, 469 Blue Hill Ave. rear Roxb.
Bldr: W.S. Robinson 1889

Ref: Bldg.Insp.Rep. (see address card)

Boston. Barns, Stables and Garages. Motor Mart Garage.

Archit: Ralph Harrington Doane.
Park Sqaare

Builders: Chase and Gilbert

This building was awarded the J. Harleston Parker gold medal by the Boston Society of Architects.

SEE: Boston Picture File.

Boston. Barns, Stables & Garages. Motormart
Park Square.
1915

photograph in Halpert: Brahmins & Bullyboys. F73. 5.R16
page 139.

Boston. Barns,stables,etc. Motor Mart Garage

Archit: Ralph Harrington Doane (pre-1927)

Illus: NA715.A25 vol. 1, p.262 Achievem of NE archits...
photo & names of contractors & supply firms

Boston. Barns, Stables. Munroe & Arnold
45-47 Everett Street
East Boston

Builder: Charles Erskine, 1880

See address for info from Bldg Insp
Report

Boston. Barns. Stable
for Annie Murphy
at rear 54 Carolina Ave
for Annie S. Murphy. 1-
story wooden.
Arch. George H. Wood
Bldr. George Sweetland 1897
Ref. Bldg. Insp. Rept. (see address card)

Boston Barns, Stable
for Dennis Murphy

1 story (1 horse - 1 cow) wooden
for Dennis Murphy at 133
Walnut St. (Dorch.

Arch. Blds. John Daley 1885
Ref. Bldg. Insp. Rpts. (see address card)

Boston. Stables. Norlock, Jacob
Longwood Ave

2 story wood stable blt by D.W. McHallan
1874

Ref: B. Eve. Transcript 1/3/1874 "Bldg Permits"

BOSTON. BARNS, GARAGES, NORTH ST. GARAGES.

Rendering and ad of proposed North St. garage.

-Boston Ledger, 6/4-6/11, 1984

UNMOUNTED BOSTON FILE.

Barns, Stables & Garages

Eliot, Samuel . Open Air Garage
India Street

Archit: Coolidge, Shepley, Bulfinch & Abbott, 1934

Boston. Barns, stables. Ourish, Maria M.

2 story wood stable, 276 Washington St. rear Dorch.
Bldr: Alonzo Rogers 1886

Ref: Bldg.Insp.Rep. (see address card)

BOSTON. BARNS/STABLES. PARENTAL SCHOOL

See Schools. Parental School

Barns, Stables & Garages.

Stable for Park River Basin Commission.

Archit: Guy Lowell

SEE: Parks. Park River Basin Commission

Boston. Barns, Stables & Garages.
Park Square Parking Lot

See: Boston Picture File. Barns, stables...
article w. illus. from Boston Globe
July 9, 1971

Barns, Stables

Parking garage for Raymond's

See: Buildings A-Z. Raymond's Parking Garage

Boston. Barns Stables & Garages. Parking Lots.

see: Boston General. Harbor. Wharves. Sargent's Wharf

Boston. General. West End.

also: Museums. Aquarium

Boston. Stables. Parkman Stable
Old Bridge St. (now North Anderson)

Here, in 1851 the 1st mass of the St. Joseph's Parish Church was said. In 1862 it moved into the former 12th Congregational Church, Chambers, cor. Allen St., West End. SEE: Churches. St. Joseph's

Boston. Barns, stables. Parks, Albert J.

1 story wooden stable and bake house, Dove St. nr Blue Hill Ave.
Arch: James F. Smith 1888

Ref: Bldg.Insp.Rep. (see address card)

Boston. Barns, Stables etc. Stable & Bakehouse for Albert Parks
Dove St, near Blue Hill Ave

Archit & Builder: James F. Smith, 1888

Ref: Bldg Insp Report (See address for details)

See also: Houses. Parks, Albert

Boston. Barns/Garages. Parshley-Shand Automobile House.

SEE: Address. Wilbur Street, 10

Boston. Barns, Stables, and Garages. Pitts Court

SEE: Boston, Address. Pitts Court

"C.E. Parsons has built a 2-story and French roof brick stable." (1869)

Boston. Barns, Stables. Portland Street Garage.

Archit: Andrews, Rantoul and Jones.

Ref: Architectural Forum, Nov., 1921. Exterior and floor plan.

SEE: Boston Picture File.

Boston. Barns, Stables. Prince, F. H.
190 Beacon (near 8)

Archit: Bradlee & Winslow, 1886
Builder: R.S. Dewing & S. Greeley
1 story brick stable

See address for info from Bldg. Insp
Report

Boston. Barns, Stables Prince, H.H.

Brck stable, 190 Beaon St. (rear)
Arch: Bradley & Winslow
Bldr: R.S. Dewing & S. Greeley 1886

Ref: Bldg.Insp.Rep. (see address card)

BOSTON. BARNS, STABLES, GARAGES.

Quincy Market requests garage role. (2 copies)

- Boston Herald, 3-16-77.

UNMOUNTED BOSTON FILE.

Boston. Barns,Garages. Quincy Market Garage

Councilor Langone objects to BRA plan to have garage blt. by private developer, Fish's Dock Square Parking, he would prefer that the city bld. the garage itself. The developers, Dock Sq. Assocs, had a garage designed for them by Desmond & Lord.

SEE: Boston File. Article from Boston Ledger, June 24, 1977

Barns, Stables, Garages
Raymond's Parking Garage

See: Buildings A-Z

Boston Barns, Stables, etc Shed
for F. O. Reed

1 story wood for wagons at Shurtleff Rd. (Chestnut) for F. O. Reed & Reed Est.

Arch. Blds. C. E. Stone, 1897

Ref. Bldg. Insp. Rept. (See address card)

BOSTON. BARNS, STABLES & GARAGES -
RICE, ARTHUR WALLACE.
" READVILLE.

ARCH. PARKER, THOMAS & RICE.

BARNS & STABLES. Stable for Jas. A. Rieddell & Co.

corner of Newbury St and Hereford.

Arch: W.R. Emerson, completed in 1878.

Ref: AABN, volum3 5, January 4, 1879.
cost: $18,000.
size: 60' x 100'

Boston. Barns, stables Roach, E.E.

2 story wood stable, 191 Pynchon St. Roxb.
Arch: R.D. Ward 1889

Ref: Bldg.Insp.Rep. (see address card)

BARNS, STABLES, and GARAGES, Stable for John Roessle

rear of Pynchon St.

Arch: Louis Weissbein, c. 1877.

Ref: AABN, v. 2, July 21, 1877, p. V.

44' '88 by 95' 9'.

Boston. Barns, stables Ryder, L.W.

stable, Trenton St. between Marion & Brooks Sts. E.B.

Ref: Transcript Suppl. Jan. 1, 1870
(see address card)

Boston. Barns, stables, garages. Sale Stable
78-82 Northampton St.

2 & 3 story wooden structures

Ref: 1908 Atlas, pl. 29

Boston, Barns, Stables, Shawmut Stable
578 Shawmut Ave

2 story brick bldg

Ref: 1908 Atlas, pl. 29

Boston. Barns, Garages. Shoppers Parking Garage
14-40 Beach

Ref: BRA Map 1979

Boston. Barns, stables. Small, J.L.

1 story wooden stable, Eliot St. rear
Arch: Wheelwright & Haven
Bldr: J.J. McNutt 1889

Ref: see address card

Bost. Barns, Stables? Stable Smith, Frank
2 story brick
W. Camden St. near Baldwin St.
Bldr: Gooch and Pray 1887

Ref: Bldg.Insp.Rep. (see address card)

Boston. Barns, Stable
for Jabez W. Smith

For 2 horses at 36 Virginia St.
for Jabez W. Smith.

Arch. Blds. George N. Mann

Ref. Bldg. Insp. Rept. (see addens card)

Boston. Barns, stables. Smith, William F.

2 story wooden stable, 24 Perrin St. rear for above.
Bldr: Thomas Clune, 1886

Ref: Bldg.Insp.Rep. (see address card)

Boston. Barns,Stables. Smith, William F.
rear of 24 Perrin St. Roxbury

Builder: Thomas Clune, 1886

SEE: Address for details from bldg. insp. report

BOST. BARNS STABLES & GARAGES - 19C.
SO. BOS.

SEE: BOST. ADDRESS 45 DRESSER ST.

Boston. Barns, Stables. Stable for John Spellman
95 Lamartine St. (rear of
J.P.

Builder: John Spellman, 1886

Ref: Bldg. Insp. Report (see address)

Boston. Barns, Stables. Stable for John Stetson
353 Newbury St

"Horses in Palaces". Globe May 13, 1894 p 27
Story & picture

BARNS + STABLES

Stable on Charles St. See: Clark + Brown. Stable

Archit: W. Whitney Lewis.

Ref: American Architect & Building News. v.1, p. 349, Oct. 28, 1876, illus., plan.

Boston. Barns, stables. Stein, A.

1 1/2 story wooden stable, 4 Orchardale St. Dorch.
Bldr: owner 1896

Ref: Bldg.Insp.Rep. (see address card)

Boston. Barns, Stables, Garages. Stonehalm

Converted from a garage in 1971 by
J. Timothy Anderson

Boston. Barns, Stables, etc. Stoyle, Richard
283 Heath St, near Tremont

Builder Geo. W. Booker 1880

See address for descrip of bldg from
Bldg Insp Reports

Boston. Barns,Stables. Symes, J. R.
32 Lark St., So. Bosto

Builder: William Glynn, 1886

1 story wooden wagon shed

see address for details from bldg. insp. reports

Boston. Barns, stables Thayer, Bayard

2-3 story brick dwelling & stable, 342 Newbury St.
Arch: Andrew W. Jacques
Bldr: L.D. Willcutt & B.D. Whitcomb .1886

Ref: Bldg.Insp.Rep. (see address card)

Boston. Barns, stables. Thorburn, John

3 story wooden stable, Call St. nr Gordon St, J.P.
Arch: G.A. Cahill
Bldr: William Dowd 1887

Ref: Bldg.Insp.Rep. (see address card)

Boston. Barns, Stables, Garages. Thuolts Riding School
foot of Chestnut St.

SEE: Schools

Boston. Barns & stables, Todd, Robert J.

2 story wood stable, 2-4 Crestwood Terrace, Rox.
Arch: Forbush & Hathaway 1894

Ref: see address card

Boston, Barns, Stable
for Ultsch, Hoch & Co.

1 story wooden at Frankfort St. (E. Boston) for Ultsch, Hoch & Co.

Arch. J. S. Eastman 1897
Blds. Driswell Brothers

Ref. Bldg. Insp. Rept. (see address card)

Boston. Barns, stables Vinal, W.D.

4 story brick stable, Scotia St. and Bothnia St.
Arch: A.S. Drisco 1888

Ref: Bldg.Insp.Rep. (see address card)

Boston. Barns, stables. Waite, G.H.

1 story wooden stable, Burnham St. rear of junc. Mercer St. So.B.
Bldr: Clark Bros. 1889

Ref: Bldg.Insp.Rep. (see address card)

Boston. Barns,Stables. Walker, Leslie & Anna
20 Walker Street (rear of)

Builder: Joseph W. Hill, 1886

SEE: address for details from Bldg. Insp. Report

Boston. Barns, stables.
Walker, Leslie W. and Anna G.

2 story wooden stable, 18 Walker St. (rear)
Bldr: Joseph W. Hill, 1886 Charlestown

Ref: Bldg.Insp.Rep. (see address card)

Boston Barns, Stable
for Thos D. Walsh

2 story wooden at 14 Gladstone
St. (E. Bos.) for Thomas D. Walsh

Arch. Bldr. Joseph Flanagan
1897

Ref. Bldg. Insp. Kept. (see address card)

Boston. Barns, Stables. Way, John M.
11 Copeland St. (rear of) Roxbury

Archit: Alden Frink, 1886
Builder: B.F. Dewing

SEE: Address for details from Bldg. Insp. Report

Boston, Barns, Stables, W. Canton St. Boarding Stable

19-23 W. Canton St

3 story brick

Ref: 1908 Atlas, pl. 26

Boston. Barns, Stables & Garages. West End Parking Lot

Globe Jan 7, 1970: Article re closing of the lot.
See: Boston Picture File. Barns, Stables...

BOST. BARNS, STABLES & GARAGES.

White, R. H.

Stable

Troy St.

1897-98

64,085.

8 stories

Archit: Peabody & Stearns
Ref: Peabody & Stearns Card File

Boston. Barns, stables. Whitwell, S.H.

2-3 story brick stable, 332 Newbury St.
Arch: A.S. Drisko 1900

Ref: Bldg.Insp.Rep. (see address card)

Boston. Barns, stables. Whitwell, Samuel H.

2-3 story brick stable, 327 Newbury St. and 329
Arch: A.S. Drisko 1899

Ref: see address card

two stables

Boston. Barns, Stables, Garages

enjamin

B.B. Williams
(h. 3 Louisberg Sq. 1865 ? 67 Chestnut, Stable)
3 stories
Archit: N.J. Bradlee
Ref: Bradlee, vol. 14, 1865, pl.274-279
1895 Atlas: 3 Louisburg Sq. Benj. B. Williams
67 Chestnut, G. N. Black
alterations?
Plans are for a stable

BARNS & STABLES

Moses Williams
[Stables] - possibly

4 stories & B., plaque of horse's head above 3rd story, huge bldg

vol. 28 1874 p. 164-192
Archit: N.J. Bradlee & W. T. Winslow

Boston - Barns, Stables. Williams St.
stable

See: Jamaica Plain stable.

Boston. Barns, Stables.

D. Wood (Daniel Wood)

(livery stable) (107 West) Brookline St. (S. End)

5 stories & bsmt.

Archit: N.J. Bradlee

Ref: Bradlee, vol. 19, 1868, pl.

1895 Atlas: pl. 17, #107 is not numbered, is a stable for M.A. Bartlett, goes thru to Trumbull St. south End.

Directories:

not listed in 1868

1871 - "boarding stables"

Plans: dated Dec. 1868

front + rear elev.

many stals

Boston. Barns,Stables. Wood, Daniel
107 West Brookline Street

Architect: N.J. Bradlee, 1869

SEE ALSO: Address.

Boston. Barns, Stables & Garages. Wrightington, Benj. T.
livery stable on CharlesStreet near
the intersection of Beacon Street

photo: in Vanished Boston. N8213.B6 p. 6

Boston.Barns,Stables&. Stable for Joseph Zane
24-26 Chardon St.
Ward 7

Architect: W. L. McKay, 1886
Builder T.L. Brown

5-story brick stable

SEE: Address for details from Bldg. Insp. Report

Bath Houses

Boston. Municipal research bureau.

Boston's public baths, a costly anachronism. Boston Bureau 1958

[1] + 6 + 52p il. map tabs. 28cm.

M.I.T. Rotch. 728
B65

Boston. Bathhouses. Braman's Baths
Chestnut Street, near Mill Dam

Illus. by Pendleton lithograph in: F.73.3.S8 Boston:100 years (FA Ref Desk) p. 11. Ad for baths reading: Braman's Hot & Cold Baths and Swimming School, lower n end of Chestnut St. near the Mill Dam, Boston.

Bathhouses. Braman's Baths & Swimming School
LowerEnd of Chestnut St, nr. Mill Dam

A lithograph is owned by Messrs. Draper& Dowling

Bath House

Cabot Street

Herbert D. Hale, arch.

Refs.

Brickbuilder 4091.240 v.17 Apr.1908 pl.50
ext. int.

Bath House. Cabot Street
Herbert D. Hale, Architect

Refs. Brickbuilder (4091.240)
vol. 11, no. 11;
Nov. 1902; Pl. 85, Plans

Am. archit & bldg news, v.86, p.16, pl.1502, O
Oct. 8, 1904, illus.

Bathhouse, Dewey Beach, Charlestown. William Downes Austin, architect.

Architectural Review (4102.205)n.s.v.1,no.3; March 1912:Plate XXXII.. Drawing

Boston. BathHouses. Head House. City Point

SEE: Boston PictureFile.

BOST. BATH HOUSES. DOVER ST.

Bath House (Boston. City of)
Dover St.
1897-98
#68156. (PEABODY & STEARNS)

RAZED. C. 1975

Boston. Bathhouses

Dover Street Bathhouse
Opened to the public on Oct. 14, 1898.
Contained separate bath facilities for men and women and a laundry for washing towels used at Dover St. Towel charge was 1¢

Illus. in Bostons Public Baths, p. 8
New laundry constructed adjacent to it in 1957.

Boston: Bathhouses. L Street Bathhouse.

Dedicated June 15, 1931 by Mayor Curley, designed by architects J.M. Gray and J.P. Hefernan. Current rehabilitation by HMFH Architects

ref: Shilland, Kimberly "L Street Bathhouse Revived" Alliance Letter (Aug. 1988) pp. 1, 4.
Feature article, illustrated.

BOST. BATH HOUSES. L STREET BATHS -

SEE: TOOMET. HIST OF SO. BOS. F73.68.S7T6.
PP 303-307. HIST OF L STREET
BATH HOUSE, ILLUS.
(~~[illegible]~~

3rd L St Bath done in 1931, by Gray and Hefferman (this is the bathhouse standing in 1982).

Boston Bath House L Street Bath House
(James Michael Curley
Recreation Center)

1663 Columbia Road, South Boston

R.B. Severy photographs

Boston Bathouse L Street Bath House
1663 Columbia Road
So. Boston

(James Michael Curley Recreation Center)

R. B. Severy photograph (8 x 10)

Boston.Bathhouses. L Street Bath House

Renovations by The Architects Designers Coalition,Inc.

Ref: firm brochure (rec'd 1980) in archit.vert.file

Boston. Bathhouses. North End Bathhouse

Archit: Maginnis, Walsh & Sullivan

Illus. p 254 Arch. Review, Vol 11
1904

Boston. Bathhouses. Revere Beach Bathhouse

Archit: Stickney & Austin

ext. photo p61 Brickbuilder v.9 1900

4091.240

Boston. Bathhouses. Revere Beach Bathhouse

Archit of Bathhouse & Administration Bldg: Stickney & Austin

Illus. p61 and plates in photo section March 1900. of Brickbuilder 1900 vol 9 (4091.240)

&TUNNELS -

Boston. ~~General~~. ~~Tunnels~~. Bridges

Watson, William.
Die const uction des tunnels für die elektrische strassebahn in Boston. Vereinigte Staaten.
In Allgemeine bauzeitung. v.62, p.109-116, pl.32-4, 1897, illus

Boston. Bridges. General

Per Avery, there is an article entitled "Boston" in AMERICAN ARCHITECT September 10, 1919, v. 116, pp. 329 – 333. Avery lists the subject as "Bridges – Massachusetts – Boston"

Boston. Bridges. General

Boston's Bridges by Yanni Tsipis
(Arcadia Publishing, 2004)

Social Science: TG24.M37T757 2004x

GL/ Boston History: TG24.M37T75 2004

Circulating copies at selected branches as of 5/2009

Boston. Bridges

Schweinfurth, J. A.
Some bridges of Boston's Park System.
American Architect. v.116[1], no.2281, p.329-333, Sept. 10, 1919, illus.

Boston. Bridges.

Some Bridges of Boston's Park System. By J. A. Schweinfurth. American Architect. v.116[1], no.2281, p.329-333, Sept. 10, 1919, illus.

Boston. Bridges

Boston Engineering Dept.
Bridge & ferry Drawings.

See list of drawings in B.P.L.'s collection. 1 copy on desk ref; 1 copy in dept. files. + 1 copy in flat file drawers stored w/ drawings.

Boston. Bridges. Agassiz Bridge

Back Bay Fens

Designed by John C. Olmsted
Completed Feb. 1888 & 1891

SEE: Parks. Back Bay Fens. Agassiz Bridge for refs

Boston. Bridges. Agassiz Bridge
Back Bay Fens

Photo c.1895 p.46 of F73.5.R21 50 GLIMPSES OF BOSTON
Boston Reserve Closet

Bridges: Agassiz Bridge

see Boston Post Card File under ,Parks, Fenway, Bridges.

see also BRIDGES.

Cambridge . Bridges

Lars Anderson Bridge

Group fur bridge

Refs; Arch Club Yearbook *4093.78 1914 photo

precedes adv. section.

Haven and Hoyt, Architects

carved by I. Kirchmayer

Boston. Bridges Larz Anderson Bridge

Architect's drawing for Amderson Bridge, to replace Boylston St. Bridge. Metropolitan Park Comm. Report 1912, p. 14

Same. p. 50 Funds provided by Larz Anderson as a memorial to his father, Nicholas Longworth Anderson, (p. 30) for new bridge over the Charles River Basin at North Harvard St. and Boylston St., Boston and Cambridge, to replace the old wooden bridge known as the stadium bridge.

Designed by Wheelwright, Haven and Hoyt, to be a three arched structure of reinforced concrete with trimmings of red brick and cast stone. Center arch has span of 76'8", end arches 65'4". Width

Boston. Bridges. Larz Anderson Bridge

Anderson Memorial Bridge, view toward Harvard Stadium. Metropolitan Park Comm. Report,1913,p.8

Boston. Bridges. Larz Anderson Bridge.

See: Boston Picture File. Bridges

Bridges. Anderson Bridge, over Charles River between Cambridge and Boston. Wheelwright, Haven & Hoyt, architects.

Arch. Forum(4091.240) Feb.1917:p.38 Two views and detail.

Boston. Bridges

Larz Anderson Bridge

M.D.C.

~~Cambri~~ Rettig: Guide to Cambridge Archit.

020 - 1912, Wheelwright,

Haven + Hoyt

Ref: Mr. Lynch - City Bridge Dept.

built 1912

N. Harvard ~~St A~~ street in Allston

to Boylston St. in Cambridge

John R. Rablin, engineer

Boston. Bridges, etc. Aqueduct from Natick to Boston

"Plan & profile of asurvey for an aqueduct from Long Pond in Natick to Boston" 1837.

SEE: City Documents, 1844, at end of Document 24.

BRIDGES. Aqueduct Bridge, Boston, Mass.

See Boston Post Card File under BRIDGES.

Also see Bridges ~~under PARKS and also~~ ADDRESS.

BRIDGES:

ARCH Bridge, Boston Mass.

See Boston Post Card File under ,Parks, Franklin: Bridges.

see also BRIDGES.

Bridges. Park Commission Bridge for "New Back Bay
" Basin"

Designed in 1880 by H.H. Richardson, but not built until after his death in 1886.

Boston. Bridges. Back Bay Fens. Stone Arch Footbridges

Designed by Arthur Shurcliff, 1927
Rebuilt 1979 by Carol Johnson Assocs, Landscqpe archits

SEE: Parks. Back Bay Fens. for refs.

Bridges. Bellevue Street Bridge. Fenway

See: Fens Bridge.

Bridges: Bernier Street Bridge,Longwood

see Boston Post Card File under: Parks, Fenway, Bridges.

SEE ALSO BRIDGES.

Bridges. Bernier Street Bridge, Longwood.

architect: Henry F. Bryant of Brookline

ref: American architect, v.116[1], no.2281, p.329-333, Sept. 10, 1919, illus

BOSTON. BRIDGES. BOSTON FREE BRIDGE. (1827?)

SEE: TOOMEY. HIST. OF SO. BOS. CHAPT. 17. pp. 113-119.
CONNECTED DORCHESTER TURNPIKE WITH. FEDERAL. ST.

F.73.68.S7T6.

Boston. Bridges. BOSTON UNIVERSITY BRIDGE

See: COTTAGE FARM BRIDGE

Boston. Bridges. Boston University Bridge

MASTER PLAN FOR THE CHARLES RIVER BASIN by the Massachusetts. Metropolitan District Commission. 2002

See MBLN for complete cataloging record. Includes brief descriptions of key project areas such as: Longfellow Bridge, the Esplanade, Boston University Bridge, Charles River Dam, Charlesbank, Watertown Dam... etc etc

GOV DOCS: M3/MDC/02.1/OVERSIZED

Boston. Bridges. Boylston Street Bridge

Archit: H. H. Richardson, 1880

Photo from BOSTON ARCHITECTURE, AIA, 1970

Boston. Bridges. Boylston Street Bridge
Back Bay Fens

Archit: H.H. Richardson w/ F.L. Olmsted
Begun Fall of 1880, completed in 1884

Refs: Boston Parks Dept. Reports: 6th, 10th
O'Gorman, James. H.H. Richardson & His Office,
Harvard, 1974

Bridges. Boylston Street Bridge (Fenway)

H. H. Richardson c. 1880

Boylston St. across Muddy River

Bridges: Boylston Street Bridge (Fenway)

see Boston Post Card File under: Parks, Fenway, Bridges.

see also BRIDGES

Boston. Bridges Boylston St. Bridge (near Harvard Stadium)

Boylston St. Bridge, Camb. to be replaced by Anderson Bridge. Metropolitan Park Comm. Report, 1912, p. 16

Boston. Bridges. B. U. Bridge

See also: Cottage Farm Bridge

BOST. BRIDGES - BRIDGE OF SIGHS.

SEE: BRIDGES - SO. BOS. - BRIDGE

Bridges. Bridle Path Bridge. Fenway.
near Brookline Avenue

most complicated bridge in this part of the parkway.
Made of dressed granite, w/ groined brick vaulting
over the arched ways.

ref:

American architect, v.116[1], no. 2281, p.329-333,
Sept. 10, 1919, illus

(4091.203)

Boston. Bridges. Broadway Bridge. (So. Boston)

See: Boston Picture File. ~~Bridges.~~ ADDRESS. WEST. B'WAY.
photo: "Widening of the bridge over Foundry St"
(for subway construction?)

Boston. Bridges. Broadway Bridge.

ref: Halpert. Brahmins & Bullyboys. F73.5.R16 page 91.
photograph of a trolly accident on the Broadway Br.

Bridges. Brookline Avenue Bridge.

Archit: Shepley, Rutan & Coolidge, 1892

Boston. Bridges. Bunker Hill

See also Bridges. Zakim, Leonard P.

Boston. Bridges Bussey Bridge, West Roxbury.

Shown before its collapse in 1887.

SOURCE: BOSTON PICTURE FILE (Oversize/flat)

Boston. Bridges. Bussey Bridge, West Roxbury.

Shown after its collapse, 14 March, 1887.

SOURCE: BOSTON PICTURE FILE (Oversize/flat)

Boston. Architecture. Bridges & tunnels. CALLANHAN TUNNEL

"Know how: the Callahan Tunnel blues." Design times, April 1993, pp.52-53. (NK1405.D47x)

Very brief comment about the poor design and poor installation of tiles in the Tunnel.

Boston. Bridges

Cambridge Bridge

Wheelwright and Haven, Architects

small detail

Refs; Boston Arch. Club Yearbook *4093.78 1902
~~page 66, photo of detail~~ p. 43, illus p. 63

not illus.

entry #280. Perspective of Cambridge Bridge between Boston + Cambridge

entry #281. Photograph of drawing of Central Piers of Cambridge Bridge

entry #282. Model of Central Piers, ornament on Cambridge Bridge

Boston. Bridges. Cambridge Bridge

See HAER record for Longfellow Bridge (Cambridge Bridge) on Historic American Buildings Survey / Historic American Engineering Record - http://memory.loc.gov

See also Bridges. West Boston Bridge for earlier bridge

Boston. Bridges. Cambridge Bridge.

See also Bridges. Longfellow Bridge

Boston. Bridges. Cambridge Bridge.

See also Bridges. Longfellow Bridge

Boston. Bridges. Cambridge Bridge

See also Bridges. West Boston Bridge

Relationship?

Boston. Bridges. Cambridge Bridge

Massachusetts Supreme Judicial Court. CAMBRIDGE BRIDGE HEARINGS
(March 20, 27; June 7, 29; July 12, 13, 21, 22, 23, 30, 31, 1909)

Typed transcript.

(RL Stacks: call #TG25.B72 M4x)

Boston. Bridges. Cambridge Bridge

Connecting Cambeidge & Boston, it was opened Nov. 23,1793. 1st bridge was 2,758' long w/ an abutment & causeway 3,432 long making total length 6,190'; its cost was $76,667. Thi was also rebuilt & enlarged.

Ref: KING'S HANDBOOK OF BOSTON, p.34

Boston. Bridges. Cambridge Bridge

Report of the Cambridge bridge commission and report of the chief engineer upon the construction of Cambridge bridge. By William Jackson. Boston, Printing department, 1909

(Fine Arts BRC: #6453.60)

Later named the Longfellow Bridge.
See also Bridges. Longfellow Bridge.

Boston. Bridges Cambridge Bridge

See also Bridges. Longfellow Bridge

Boston. Bridges. Cambridge Bridge

REPORT OF THE CAMBRIDGE BRIDGE COMMISSION AND REPORT OF THE CHIEF ENGINEER UPON THE CONSTRUCTION OF CAMBRIDGE BRIDGE, 1909, William Jackson, Chief Engineer (FA BRC #6453.60)

Boston. Bridges. Cambridge Bridge

REPORT OF THE CAMBRIDGE BRIDGE COMMISSION AND REPORT OF THE CHIEF ENGINEER UPON THE CONSTRUCTION OF CAMBRIDGE BRIDGE, 1909, William Jackson, Chief Engineer (FA BRC #6453.60)

Boston. Bridges. Cambridge-Boston Viaduct

See: Boston Picture File. Bridges.

(not Longfellow)

Boston. Bridge . Canal Bridge

SEE: Cragie's Bridge

Boston. Bridges. Canal Bridge, Haymarket Sq.

discontinued use July 3, 1832

Ref: Boston Events p17

Boston. Bridges. Canal Bridge, Travers & Causeway Sts

Removed 1845

Ref: Boston Events p17

Arch. Boston. Bridges, tunnels. CENTRAL ARTERY TUNNEL (Depressed artery)

Information found under this heading is specifically for the Central Artery Tunnel. Information on the THIRD HARBOR TUNNEL will be found under its own separate listing within this subject heading.

Information on the CENTRAL ARTERY as an overall project is listed under "Boston. Address...."

Boston, Bridges. Central Artery

One aspect of the Central Artery/third harbor tunnel project is a plan to give Boston its first suspension bridges over the Charles River.

ref: "Artery project builders don't suffer tunnel vision"
Boston Business Journal (Aug. 7, 1989) p. 9B

X

BOSTON. BRIDGES. CENTRAL ARTERY. CHARLES RIVER CROSSING

For Dec 1993 EIS Report, see card under
ADDRESS. CENTRAL ARTERY

BOSTON. BRIDGES AND TUNNELS. CENTRAL ARTERY

An evaluation and analysis of the impact of the "Big Dig"

REF: Murray, Hubert. "Reforming Boston," *ab/ArchitectureBoston*, 10:1, January-February 2007, p. 12-15, col. ill. (NA1.A3254)

BOSTON. BRIDGES. CENTRAL ARTERY

"Hiding the Highway" by Barry Shaw

Architectural Review Mar 1992 p.68-71

re open space that will be created.
Ricardo Bofill and Alex Krieger.

Boston. Bridges. Central Artery

See: Boston Picture File. Bridges.
photo: Architect's Model 1950

BOSTON. BRIDGES & TUNNELS. CENTRAL ARTERY/DPW

VENT BUILDING NO. 6
Being designed by Barrientos & Associates

BSA CHAPTERLETTER June 1990 p.14

BOSTON. BRIDGES & TUNNELS. CENTRAL ARTERY TUNNEL/DPW. VENT BUILDING NO. 5
Wallace Floyd Design Group and CWA/MJA Joint Venture

An article defending the much maligned building.

REF: McManus, Otile. "Ode to a Vent: In Praise of Honesty," *ArchtectureBoston* (Spirit Issue), 6:6, November/December 2003, p. 22-24, col ill. (NA1.A3254x)

Boston. Bridges. Charles River

"Proposed Treatment of Charles River Basin, Boston"

per Avery, article in TECHNOLOGY ARCHITECTURAL RECORD, Sept. 1911. v.4, pl. 22-25.

Boston. Bridges. Charles River Bridge

Tried to build bridge connecting north side & main land in 1720 but couldn't raise the money; again in 1738. Finally blt & opened June 17, 1786.

An illus. & description which originally appeared in the Massachusetts Magazine for 1789 appears in Stark's Antiqu Views of Boston, pp.344-7 F73.35.S7

Boston. Bridges. Charles River Bridge. 1786.

illus. in Whitehill. Top. Hist. p. 49.

Boston. Bridges. Charles River Bridge

1st bridge in Boston. Opened June 17, 1786.
1503' long & cost $50,000. At time considered 1 of the greatest enterprises ever undertaken in America. It was rebuilt & considerably enlaeged.

KING'S HANDBOOK OF BOSTON, p.34

~~CHARLESTOWN~~. BRIDGES. CHARLES RIVER BRIDGE
BOSTON.
TO
CHARLESTOWN.

HUNNEWELL, JAMES
REF: CENTURY OF TOWN LIFE! A HISTORY OF CHARLESTOWN, MASSACHUSETTS 1775-1887
SHORT description, illus. pg. 19

Boston. Bridges. Charles River Bridge 1786?
as portrayed on the Devens
silver Tankard.

photo of Tankard in the Book of Boston Fed. Period
F73.44.R82 page 46

Boston. Bridges. Charles River.

Effort to build bridge over Charles River failed 1720

Ref: Boston Events p17

Boston. Bridges. Charles River Bridge

"A Bridge to the Past... and Future" by Christopher Cox
"$86 million structure, inverted Y-shaped towers.."
"a technologically advanced cable-stay bridge now rising just west of the ungainly I-93 crossing. (Miguel) Rosales, who now lives in Boston, served as lead architect in guiding the design of Swiss engineer Christian Menn's dramatic concept to fruition."

seems to replace the Charles River Crossing, Scheme Z plan . Rosales has a firm in Back Bay. Estimated opening date 2002.

BOSTON HERALD 12/20/99 pp.41,42
Boston Picture File.

BOSTON. BRIDGES. CHARLES RIVER CROSSING

See Boston. Address. Central Artery

Boston. Bridges. Charles River Crossings

"Suit Hits River"

"A proposed 10-lane cable-stay bridge over the CHarles River between Charlestown and North Boston, conceived by Swiss engineer Christian Menn, is thesubject of two lawsuits that focus on planning, not design, issues. Bechtel/Parsons Brinckerhoff and Wallace, Floyd, Associates are doing the preliminary design, with final design by HNTB"

REF: ARCHITECTURAL RECORD April 1996
p.11 NA1.A6

BOSTON. BRIDGES. CHARLES RIVER CROSSING/SCHEME Z

may have been replaced by new Charles River Bridge, Swiss engineer's Christian Menn's concept, with Miguel Rosales, who now has a firm in the Back Bay as lead architect

See Boston Picture File.
Bridges. Charles River Bridge

BOSTON. BRIDGES. CHARLES RIVER DAM.

Charles River Dam to be dedicated.

- Boston Globe, 5-21-78.

UNMOUNTED BOSTON FILE.

Bridges. Charlesgate West (Fenway)

H. H. Richardson, c.1880

Charlesgate West over Boston & Albany tracks

Boston Bridges. Charlestown Bridge (to Prison Point)

Was 1,820' long

Ref: KING'S HANDBOOK OF BOSTON, p.34

BOSTON. BRIDGES, TUNNELS. CHARLES RIVER CROSSING

Engineer: Christian Menn (Swiss)
The first asymmetrical cable-stayed bridge (costing $50 million) of North America will span the Charles River between Boston and Charlestown. It will replace an existing double-decker trussed bridge. The bridge, which is part of the Central Artery/Tunnel Project, will cover the stretch of Interstate 93 that is elevated. Bechtel/Parsons Brinckerhoff and Wallace, Floyd Associates is developing Menn's concept for the bridge. Article includes color photographs.

REF: ARCHITECTURE, January 1996, p. 45
4092.208

Boston. Bridges. Charles River Embankment

"Charles River Embankment"

AMERICAN ARCHITECT, Dec 4, 1912, v. 102, p. 193 per Avery Index

Per Avery: "Summary: Boston –Viaduct".

Boston. Bridges. Charlestown Bridge

"The Opening of the Charlestown Bridge, June 1786" ~~in~~
PROCEEDINGS OF THE BOSTONIAN SOCIETY, V, p. 67

BRIDGES. Charlestown Bridge, Boston, Mass.

See Boston Post Card File under BRIDGES.
Also see Bridges ~~under PARKS and also~~ ADDRESS.

Boston. Bridges. Chelsea Point Bridge

Completed: open for travel Oct 1839
Tolls taken off July 1, 1850

Ref: Boston Events p17

BOSTON. BRIDGES. CHELSEA ST. BRIDGE.

Citizens Challenge Further Delay on Chelsea St. Bridge.

- Regional Review, 8-24-77.

UNMOUNTED BOSTON FILE.

Boston. Bridges. Chelsea Street

Completed: open for travel. Oct, 1834
Rebuilt by city 1848
Tolls taken off May 6, 1850

Ref: Boston Events, p17

Boston, Bridges.

City Bridge Dept.

Call: 722-4100, ext. 750

Speak with Mr. Joe Lynch or
Walter Barrett

Boston. Bridges. Chelsea Street Bridge

Connects East Boston & Chelsea

Ref: KING'S HANDBOOK OF BOSTON? P.# 34

Boston. Bridges, tunnels. THE COMMUTER BRIDGE.

The Commuter Bridge is one of three of the Interim Bridges Project, temporary bridges dedicated to pedestrian access between the Boston waterfront and the rest of the city during construction of the Third Harbor Tunnel. This bridge accomodates ferry commuters to the Financial District.

PROG. ARCH., Jan. 1992:92-93. Illus.

Arch.: Kennedy Violich Architecture, Boston.

Boston. Bridges. Congress Street Bridge

See Severy photos Fort Point Channel / The Congress St. Bridge

Boston. Boston. Bridges. Proposed bridge over
Congress Street between City Hall
Plaza and Sixty State Street Office Buildi

ref: Boston Globe. August 3, 1975 (Sunday)
"Walkway to sea or sprint through traffic."

Boston. Bridges. Congress-street Bridge

Crossed over Fort Point Channel

Boston. Bridges. Congress Street Foot Bridge.

ref: Sunday Globe. August 17, 1975.
in Boston Picture File.
(unmounted)

Boston. Bridges. Congress Street Foot Bridge.

ref: Boston Sunday Globe. New England Magazine
November 23, 1975 p. 19
"Boston's pieces coming together." by Anthony Yudis.
article is about relationships between the cities various urban renewal projects.

Boston. Bridges. Cottage Farm Bridge

Also known as "B.U. Bridge"

Designed by Andrew Cannanelli

Ref: Cannanelli's obit 8/9/78 Globe

Boston. Bridges. Cottage Farm Bridge

Article on "Bitter controversy over Cottage Farm Bridge"

in Sunday Herald, Mar. 19, 1922, p.11, illus.

BOSTON. BRIDGES. COTTAGE FARM BRIDGE.

Only place where an aeroplane, automobile, train, and boat are on top of each other.

#209 in FANCY THIS series by Jack Frost (1935)

UNMOUNTED BOSTON FILE

Boston. Bridges. COTTAGE FARM BRIDGE

"Ask the Globe," BOSTON GLOBE, June 28, 1994, p.14.

Q. The **bridge** at Boston University is called the BU **Bridge**. Why is the **bridge** at MIT called the Harvard **Bridge**? K.O, Cambridge. A. In 1887 the Legislature authorized the cities of Cambridge and Boston to build a **bridge** across the Charles River that would connect West Chester Park in Boston with Massachusetts Avenue in Cambridge. Named in honor of John Harvard, after whom Harvard College was named, the Harvard **Bridge** was opened to public travel in 1891. MIT's campus was still in Boston at that time; it moved to Cambridge in 1916. Until 1949, when it was renamed by an act of the Legislature, the Boston University **Bridge** was known as the **Cottage Farm Bridge**. It was designed by Andrew Canzanelli. **Cottage Farm** is a neighborhood in Brookline.

Boston. Bridges. COTTAGE FARM BRIDGE

The Bridge was erected by the Watertown construction firm T. Stuart & Sons. The company was liquidated in 1965.

Ref: Obituary for Raymond Stuart, Jr., who served as president of the firm from 1960. BOSTON GLOBE, Oct. 17, 1990, p.57. X

BOSTON. BRIDGES. CRAIGIE BRIDGE.

Photo of traffic congestion near bridge.

- Boston Herald, 10-21-79.

UNMOUNTED BOSTON FILE.

BRIDGES. Craigie Bridge, Boston, Mass.

See Boston Post Card File under BRIDGES.

Also see Bridges ~~under PARKS and also~~ ADDRESS.

Boston Bridges. Craigie's Bridge

Completed: open for travel Aug 3, 1809
Made a free bridge Feb 1, 1858

Ref: Boston Events, p17

Boston. Bridges. Cragie's Bridge

Formerly called Canal Bridge.
Connected Boston w/ East Cambridge. It was 2,796' long & opened in 1809.

Ref: KING'S HANDBOOK OF BOSTON, p.34

BOSTON BRidges Craigie
Bartons Pt to Lechmere
Point Cambridge
1809

ref Whitehill, Walter Muir BOSTON: A TOPOGRAPHICAL HISTORY p. 78

Boston. Bridges. Craigie Bridge.

See: Boston Picture File. Bridges. photo 1962

Bridges

Dartmouth Street Bridge

Archit: C.H. Blackall

Ref: Dec 31, 1926 Evening Transcript
Cambridge Chronicle, e. Dec. 31, 1926

BOSTON. BRIDGES. DORCHESTER BAY BRIDGE.

Ask the Globe 9-9-80: Drawbridges in Boston other than the Dorchester Bay one.

UNMOUNTED BOSTON FILE.

Boston. Bridges. Dover Street Bridge

Connected Boston & South Boston via Boston Neck

It was 1550' long, cost $50,000 & was opened in 1805

"SOUTH BOSTON (SOUTH) BRIDGE"

Ref: KING'S HANDBOOK OF BOSTON, p.34

Later replaced in 1872

Boston, Bridges. Dover St. Bridge

Completed: open to travel Aug 6, 1805
Sold to City of Boston April 9, 1832
Named Dover Street Bridge Dec 23, 1857
Rebuilt by city 1857
Again rebuilt 1877
Ref: Boston Events, p17

BOSTON. BRIDGES. DOVER ST. BRIDGE.

View of Boston and the South Boston Bridge.

(also called Dover St. Bridge)

UNMOUNTED BOSTON FILE: BOSTON. BRIDGES. S. BOSTON BRIDGE.

BOSTON. BRIDGES.
Dover Street Bridge, over Fort Point Channel.

SEE: Boston Picture file under, BOSTON .BRIDGES.

Boston. Bridges. Draw-Bridge @ Fish Stree

Blt over the creek, 1656
Fell, with a passing crowd, Oct 20, 1659
Rebuilt: remodeled 1698
Rebuilt as a foot bridge 1711
Ground raised, bridge discontinued 1790

Ref: Boston Events p18

BOSTON. BRIDGES. DRAW SPAN.

2 views of the Draw Span, May 1899.

UNMOUNTED BOSTON FILE.

Boston. Bridges. East Boston Tunnel

Ernest R. Springer, engineer and designer of tunnel; died before completion.
Wilbur W. Davis succeeded Springer and completed work.
Article, "Prominent at opening of East Boston Tunnel" in BG, July 1, 1934.

Boston. Bridges. Eliot Bridge.
Eliot, Charles

Charles Eliot Memorial Bridge on Great Blue Hill, dedication exercises Oct 13, 1906. Metropolitan Park Comm. Report, 1907,p. appendix. View of bridge,p.16

Landscape architects' report states that Charles Eliot was primarily responsible for the development of t the Metropolitan Park system Metropolitan Park Comm. Report, 1898,p. 55.

Boston. Bridges. Ellicott Arch
Franklin Park

Photo c.1895 p. 40 of F73.5.R21 50 GLIMPSESOF BOSTON
(Boston Reserve)

Boston. Bridges. Federal St. Bridge

Incorp. by a private company 1826
Blt. by the City, opened for travel Sept 26, 1828

Rebuilt by the City 1859
Again rebuilt by the city 1873

Ref: Boston Events p18

Boston. Bridges. Fen Bridge

Back Bay Fens

Designed by John Olmsted
Completed Nov. 18[illegible]

Ref: 17th Annueal Report of Dept. of Parks
Zaitzevsky, Cynthia. "Structures of the Park System," S.A.H. JOURNAL, May 1973

Bridges. Fens Bridge. Fenway, near Simmons College

architects: Olmsted Brothers, 1890

Cost: $28,000

Ref: Am. archit. v.116, no.2281, p.329-333, Sept 10,1919

BOSTON. BRIDGES. ARTHUR FIEDLER BRIDGE.

5 copies of an article on the bridge

from ARCHITECTURAL RECORD, February '55

UNMOUNTED BOSTON FILE.

Boston Bridges Arthur Fiedler Bridge

over Storrow Drive; plaque

Robert B. Severy photos

Bridges. Arthur Fiedler Footbridge.

Archit: Shepley, Bulfinch, Richardson, Abbott, 1954

Ref: Archit. record. v.117, p.155-6, Feb. 1955, illus
plan.

Bridges. Forest Hills Bridge. Forest Hills

Archit: Shepley, Rutan & Coolidge, 1897

Boston. Bridges. Fort Point Channel Bridge

SEE: Boston Picture File - engraving & article from SCIENTIFIC AMERICAN June 16, 1900

Boston. Bridges. Fort Point Channel Bridge

Summer Street. Site of 1916 trolley car disaster. Currently site between Boston GMF and employees parking lot on "A" Street.

"Bridge near Boston GMF site of 1916 trolley car disaster," in BOSTON POSTAL PATRIOT (November 1988) article by William Lombardi. Illus.

SEE: Boston File. Bridges

Boston. Bridges. Fort Point Channel Bridge

"Adverse Report. Committee Opposed to Fort Point Channel Bridge...", article in BG, Jan. 9, 1900.

Boston. Bridges. Great Bridge

In 1907 a tablet was erected to designate its location.

Ref ART DEPT. REPORT, 1908, p.2

Boston. Bridges. Great Bridge. (near Harv. Boat House)
in Brighton

"Built in 1662; swept away by flood 1685;rebuilt 1690;
for 170 years the only bridge over the Charles River
on the road from Cambridge to Boston. April 19,1775
The British relief under ~~Lord Percy~~ Lord Percy
crossed here on its way to Lexington. Over this
BridgeCol. Thos Gardner was carried wounded and
dying after the battle of Bunker Hill..."
From the inscription on monument in Brighton
See: also Boston Picture File. Monuments.

BOSTON. BRIDGES

Harvard
West Chester Park Boston
to MASS AVE. Cambridge
1891

ref. Whitehill, Walter Muir. BOSTON:
A TOPOGRAPHICAL HISTORY p. 182

Boston. Bridges. Harvard Bridge. Proposed reconstruction

Bellows & Gray. Proposed reconstruction of Harvard Bridge with a Memorial to our soldiers & sailors. Boston, 1910-1920. 2 v. plates. Cab. 81.19.12

Boston. Bridges.

Harvard Bridge, Boston to Cambridge, opened 1891, making possible the great thoroughfare, Massachusetts Ave.

Ref. 50 Years of Boston, p. 722

F73.3. B858

Boston. Bridges. Harvard Bridge

"The inappositely-named Harvard Bridge, completed in 1890, turned Massachusetts Avenue into a major thoroughfare connecting Cambridge to Boston."

REF: ART AND ARCHITECTURE AT MIT: A WALKING TOUR OF THE CAMPUS, p. 7

#REF N8836.M6A78 1988

Boston. Bridges. Harvard Bridge.

ref: Globe. December 17, 1974. p. 20.
"Pinning down some elusive legends in Boston."

BRIDGES. Harvard Bridge, Boston, Mass.

See Boston Post Card File under BRIDGES.
Also see Bridges ~~under PARKS and also~~ ADDRESS.

BOSTON. BRIDGES. HARVARD BRIDGE.

Troubled bridge over water. (2 copies)

- Boston Globe Magazine, 5-13-84.

UNMOUNTED BOSTON FILE.

Boston. Bridges. Harvard Bridge.

See: Boston Picture File Bridges: Proposal for a new Harvard Bridge by Friedrich St. Florian.

Boston. Bridges

Harvard Bridge

Refs; 8094.06-41; pl.24
Art Work of Boston. c.1894
Cab 81. 19-12 Gives Dimensions

Boston. Bridges

Harvard Bridge (M.D.C.)

Connects Mass. Ave. in Boston
to Mass. Ave. in Cambridge.

Built 1884 - originally a wooden
structure, drawbridge

Rebuilt - 1887 - 1891 - draw kept, but
made fixed.

Above information from Mr. Lynch,
City Bridge Dept.

Boston. Bridges, tunnels. HAYMARKET BRIDGE.

The Haymarket Bridge is one of three of the Interim Bridges Project, temporary bridges dedicated to pedestrian access between the Boston waterfront and the rest of the city during construction of the Third Harbor Tunnel. This bridge, "bordered by the open-air market of the same naume on Boston's North End, creates two 'urban edges' parallel to the highway along the borders of the construction site." PROG. ARCH., Jan. 1992:92-93. Illus.
Arch.: Kennedy Violich Architecture, Boston.

Boston. Bridges. High Street

Bridge erected by the Solid Lever Bridge Co. in 1868 to carry High Street over Oliver Street.

REF: letter from Victor C. Darnell, Kensington, CT, 10/8/95.

Boston. Bridges. Hobart Bridge
Dorchester

Photo @ S.P.N.E.A.

Boston. Bridges. Jamaicaway Bridge over Huntington Ave.
Muddy River

Begun Fall 1935; completed 1936
Designed by State DPW

SEE: Parks . Muddy River for further details & sources

BOSTON. BRIDGES.

Picture of L-Street Bridge and Draw (new), S. Boston.

UNMOUNTED BOSTON FILE.

Boston. Bridges. Leverett Park (now Olmsted Park)
FOOTBRIDGES

Architect: Shepley, Rutan & Coolidge from preliminary plans by the Olmsted firm.

Ref: VICTORIAN BOSTON TODAY p.83 (NA7238.B6V5)

Boston. Bridges, tunnels. THE LISTENING BRIDGE.

The Listening Bridge is one of theree of the Interim Bridges Project, temporary bridges dedicated to pedestrian access between the Boston waterfront and the rest of the city during construction of the Third Harbor Tunnel. This bridge links Faneuil Hall Marketplace to public areas of the waterfront.

PROG. ARCH., Jan. 1992:92-93. Illus.

Arch.: Kennedy Violich Architecture, Boston.

Boston. Bridges. Longfellow Bridge

Report of the Cambridge bridge commission and report of the chief engineer upon the construction of Cambridge bridge. By William Jackson. Boston, Printing department, 1909

(Fine Arts BRC: #6453.60)

Originally known as the Cambridge Bridge.

Boston. Bridges. Longfellow Bridge

MASTER PLAN FOR THE CHARLES RIVER BASIN by the Massachusetts. Metropolitan District Commission. 2002

See MBLN for complete cataloging record. Includes brief descriptions of key project areas such as: Longfellow Bridge, the Esplanade, Boston University Bridge, Charles River Dam, Charlesbank, Watertown Dam... etc etc

GOV DOCS: M3/MDC/02.1/OVERSIZED

Boston. Bridges. Longfellow Bridge

See also Bridges. Charles River Embankment

Any relationship?

Boston. Bridges. Longfellow Bridge (Cambridge Bridge)

See HAER record for Longfellow Bridge (Cambridge Bridge) on Historic American Buildings Survey / Historic American Engineering Record - http://memory.loc.gov

Includes data sheets, photographs

Boston. Bridges. Longfellow Bridge

See also Bridges. Cambridge Bridge

Boston. Bridges. Longfellow Bridge

See also Bridges. West Boston Bridge

Relationship?

Boston. Bridges. Longfellow Bridge

See also Bridges. Cambridge Bridge

Boston. Bridges. Longfellow Bridge.

Illus. Whitehill: Topographical History. Frontispiece.
Inscription reads: Non potest civitas abscondi
supra montem posita.

BOSTON. BRIDGES. LONGFELLOW BRIDGE.

View of Longfellow Bridge from the Cambridge side.

✓ UNMOUNTED BOSTON FILE

Boston. Bridges. The Longfellow Bridge

Swanson, Capt. Al* "The Longfellow Bridge" The Boston Preservation Alliance Letter 7 (July/August) 1986 pp. 3-5. B&W photos courtesy of MDC. (includes dimensions)

* MDC (Metropolitan District Commission) historian.

BOSTON. BRIDGES. LONGFELLOW BRIDGE.

Aerial photo of super-highway under the bridge.

Boston Business, 1952.

✓ UNMOUNTED BOSTON FILE.

BOSTON. BRIDGES. LONGFELLOW BRIDGE.

Ask the Globe - A question on the bridge's 2 towers.

- Boston Globe, 10-B-80

✓ UNMOUNTED BOSTON FILE

Boston. Bridges. Longfellow Bridge

Original name was Cambridge Bridge. See other Longfellow Bridge cards for further information.

Boston. . Bridges. Longfellow Bridge card 1

The architect of the Longfellow Bridge was Edmund M. Wheelwright, the Chief Engineer was William Jackson and the first assistant engineer was John E. Chenay. The Fine Arts Department has information on the architect Wheelwright, but not on Jackson or Chenay.

According to HABS / HAER (Historic American Buildings Survey / Historic American Engineering Record / http://memory.loc.gov), the Longfellow Bridge "was authorized by ...1894 legislation.... Originally known as the Cambridge Bridge, the present structure was begun in July 1900 and completed in 1907.

Boston. Architecture. Bridges. Longfellow Bridge card 2

(cont'd. from HABS/HAERS): "The Chief Engineer was William Jackson (1848 - 1910). City Engineer since 1885, Jackson had been responsible for most of Boston's major bridges in this period, among them the Charlestown, Northern Avenue, and Harvard bridges. The Cambridge Bridge, completed three years before his death, was his most important project. The architect responsible for much of the monumental character of the bridge was Edmund N. Wheelwright (1854 - 1912). ....."The deck, 105 feet wide and 1728 feet long is supported by eleven steel-arch spans varying in length from 101 to 188 feet. The central span is flanked by the most striking features of the bridge, four granite towers, marking the formal entrance to the Harbor. The bridge is somewhat reminiscent of the Columbian Exposition of 1893, and has been called 'one of the finest steel arch bridges in the world." (Monica E. Hawley, Historian, 1984)

Boston. Architecture. Bridges. Longfellow Bridge card 3

Yanni Tipsis's book BOSTON'S BRIDGES (Dover, NH, Arcadia Publishers, 2004) includes some drawings and photographs related to the Longfellow Bridge, originally known as the Cambridge Bridge, on pages 38 – 40,

article "The Longfellow Bridge" by Capt. Al Swanson, MDC Historian from the ALLIANCE LETTER, July / August 1986, pages 3- 5. This article provides an historical overview and description on pages 3-5. On page 4, it is noted: "the Commission was organized in the spring of 1896, and appointed Mr. William Jackson (M. I. T. '68) chief engineer; John E. Chenay (Harvard '67) first assistant engineer and Mr. Edmund M. Wheelwright, a leading Boston architect. Mr. Jackson and Mr. Wheelwright took an extensive trip through Europe to study noted bridges in Germany, Austria, France and England."

The Boston Public Library owns the REPORT OF THE CAMBRIDGE BRIDGE COMMISSION AND REPORT OF THE CHIEF ENGINEER UPON THE CONSTRUCTION OF CAMBRIDGE BRIDGE (Boston, City of Boston Printing Department, 1909 – call # FA Boston Reserve Closet / #6453.60). This publication provides historical information, as well as photographs, plans and details.

The Fine Arts Department has selected material regarding Edmund March Wheelwright, but nothing that is relevant to the Longfellow Bridge in the collection.

Boston. Bridges. Longfellow Bridge

In Boston Picture File are printouts from websites:

hodge.iiiii.nu/industry---photos/bridges/html – 1 page re Longfellow Bridge

www.mass.gov/mdc/07098_99Longfellow.pdf - 2 pages re Longfellow Bridge

March 2005

Longfellow Bridge

50 Years of Boston p. 443
F73.3. B858
A number of bridges, notable for their general excellence of character and appearance have been built, the most important of which is the monumental bridge across the Charles River on the site of the old West Boston Bridge described in the poem by Longfellow, beginning "I stood on the bridge at midnight."

TRICENTENARY OF 1930

Boston, Bridges
Longfellow Bridge.

Ref. Mr. Joe Lynch. City Bridge Dept.
Formerly the Cambridge Bridge.
now an M.D.C. Structure.
Built 1900-1907.
Partially opened ~~fall 1907~~ 1906
Completed - fall, 1907
Formal dedication, July 31, 1907
Governed by Boston & Cambridge commissioners,
jointly, until 1945
M.D.C. took it over in 1945
length 1767.5 ft.

Boston. Bridges. Longfellow Bridge.

Special quality of Longfellow Bridge discussed by Barnett Berliner in a recent issue of NEW ENGLAND REAL ESTATE JOURNAL. ← doesn't say which issue

ref: BSA CHAPTERLETTER (Feb. 1988) p. 14.

Boston. Bridges

Longfellow Bridge

Rettig. Guide to Cambridge Architecture.

p 6

Edmund M. Wheelwright, consulting archit.
William Jackson, chief engineer
The Longfellow Bridge occupies the site of the West Boston Bridge, the 1793 span that provided the first direct link between Boston & the eastern part of Cambridge. Originally called the Cambridge Bridge, the Longfellow Bridge was designed to accomadate rapid transit tracks, although work did not start on the Cambridge Subway

(over)

Boston. Bridges. Longfellow Bridge

West Boston Bridge was forerunner — see West Boston Bridge

Boston. Bridges. Longfellow Bridge.

View at the intersection of Charles Street.
Circa 1920.

SOURCE: BOSTON PICTURE FILE, (Oversize/flat)

NOS 3/3/05

Boston. Bridges. Longfellow Bridge

Longfellow Bridge Restoration Trust formed to raise money to clean & light the bridge. MDC will repair & restore structural features.

Ref: BG - 12/6/1987, p. A49 - Brief announcement

X.

Boston. Bridges. Longfellow Bridge.

Archit: E.M. Wheelwright

SEE: Boston Picture File under:

Bridges.
General. Charlestown

Bridges. Longwood Avenue Bridge.

Archit Shepley, Rutan & Coolidge, 1899

Boston. Bridges. Massachusetts Turnpike Ext.
(Bridges across/over from Rte. 128 to Boston)

SEE: Monuments. Gateway of Color.

Boston. Bridges. South Boston Bridge.
painting by J. Mibert

in the Book of Boston. Federal Period. F73.44.R82
page 47.

Boston. Bridges. Massachusetts Ave.

SEE: Harvard Bridge

BOST. BRIDGES -

Longwood Ave. Bridge. Brookline and Boston
"Arch'ts: Shepley, Rutan and Coolidge.

References:

Amer. Arch't. and Bldg. News (4097.205)
vol.54-no.1095-Dec.19,1896-illus.

American Architect, v.116[1], no.2281, p.329-333
Sept. 10, 1919, illus.

Boston. Bridges. McArdle Bridge

SEE: East Meridian Street Bridge

BOSTON. BRIDGES. ANDREW P. McARDLE BRIDGE.

Ask the Globe 10-10-80: Question on bridge's bronze plaque

UNMOUNTED BOSTON FILE.

Boston. Bridges.

Plan for a Memorial Bridge connecting Boston and Cambridge.

Archit: Kilham, Hopkins and Greeley.

Ref: American Architect. v.131, no.2522, p.712, June 5, 1927, illus. Office sketch by O. R. Freeman.

Boston. Bridges. Meridian St. Bridge

Completed: open for travel Dec 1856
Rebuilt by city 1867
Ref: Boston Events p18

Boston. Bridges. Meridian Street Bridge (McArdle Bridge)

Connects East Boston & Chelsea

Ref: KING'S HANDBOOK OF BOSTON, p.34

Boston Bridges. Mill Bridge over creek
at Middle Street ~~repaired~~

Repaired April 3, 1652
Made for vessels to pass through Dec 1653
New railing built Mar 1656
Repaired again Nov 1698
Indicted as a nuisance Aug 28, 1792
Rebuilt w/ stone arches 1818
Creek filled, new Blackstone St. bridge
built 1833. Ref: Boston Events p18

Boston. Bridges. Mt. Washington Bridge

Blt: opened for travel Mar 1858

Ref: Boston Events p18

Boston. Bridges. Mount Washington Avenue Bridge

Over Fort Point Channel

Ref: KING'S HANDBOOK OF BOSTON, p.34

BOSTON. BRIDGES. MUDDY RIVER BRIDGES.

Note from Richard Heath to Tess Cederholm.

(no date)

UNMOUNTED BOSTON FILE.

Boston. Bridges. Muddy River footbridges between
Brookline Ave & Netherlands Rd.

Completed 1892

SEE: Parks. Muddy River for further details

Boston. Bridges. Muddy River Bridge (footbridge)

Architect: Shepley Rutan & Coolidge, arch, with Olmsted, Olmsted & Eliot and A.H. French
Completed 1893

SEE: Parks. Muddy River for further details

Boston. Bridges. Muddy River. Bridle Path (near Roundhouse on the Riverway)

Archit: Shepley, Rutan & Coolidge, (w/ Olmsted, Olmsted & Eliot, and A.H. French), 1893

Boston. Bridges. Muddy River Bridle Path Bridge @ Park Drive

Archit: Shepley, Rutan & Coolidge w/ Olmsted, Olmsted & Eliot, 1894 (Destroyed)

SEE: Parks. Muddy River

Boston. Bridges. Muddy River- Longwood Ave. Bridge

Archit: Shepley, Rutan & Coolidge, w/ A. H. French, 1897-8

SEE: parks. Muddy River

Boston. Bridges Muddy River-Netherlands Road Bridge

Archit: Shepley, Rutan & Coolidge (w/ Olmsted, Olmsted & Eliot; & A.H. French), 1893

SEE: Parks. Muddy River

Boston. Bridges. Mystic River Bridge.

See: Boston Picture File BRIDGES.

Boston. Bridges. Mystic River Bridge

SEE ALSO: Boston Picture File. Boston General. Harbor for an erial view of the harbor & the bridge

BOSTON. BRIDGES. MYSTIC RIVER BRIDGE.

Drawing of bridge.

UNMOUNTED BOSTON FILE.

Boston. Bridges. Mystic River Bridge

Scheduled to open February 25, 1950.
Spans over Mystic River between Charlestown and Chelsea.
Cost: $27,000,000.
Traffic from Chelsea uses upper deck; traffic going across from Charlestown uses lower deck.
"Largest bridge ever built in NE".

REF: New England Construction, Feb. 1950, b/w photo.

SEE: Boston Mounted File.

BOSTON. BRIDGES. MYSTIC RIVER BRIDGE.

Photo and caption.

- New England News Letter, 11-17-49

UNMOUNTED BOSTON FILE.

BOSTON. BRIDGES. MYSTIC BRIDGE AND TERMINAL.

Aerial view of bridge and terminal. (1960)

UNMOUNTED BOSTON FILE.

BOSTON. BRIDGES. MYSTIC RIVER BRIDGE.

Photo of bridge at sunrise.

- Boston Sunday Advertiser, 10-17-71.

UNMOUNTED BOSTON FILE.

Boston, Bridges.

New Cambridge Bridge; formerly called West Boston Bridge; in 1927 officially named Longfellow Bridge.

Opened 1907.

Ref.: 50 Years of Boston p. 731

Boston. Bridges

Northern Avenue Bridge

see Severy photos - Fort Point Channel
e.g.-James Hook & Co. at 15 Northern Ave Bridge
e.g.- Northern Avenue Bridge

Boston. Bridges. Northern Avenue

"Northern Avenue Bridge: Notes on proposal"

ALLIANCELETTER Feb 1997 p.4
drawing NA108.B67 B667x

BLC report F73.67.N67B67 1999x BRC

Boston. Bridges. Old Colony Bridge.

on Historic ~~Boston~~ Mass. Inc's list of "Massachusetts Ten Most Endangered Historic Resources"

MASSBAY ANTIQUES Dec 1995 p.3
NK1125.A397x

BOSTON. BRIDGES, TUNNELS. OLD COLONY BRIDGE

The Old Colony Bridge, a turn-of-the-century railroad bridge, located at the end of the Massachusetts Turnpike near South Station, may be demolished during work on the $6 billion Central Artery project. Article in ARCHITECTURE includes photographs.

REF: ARCHITECTURE March 1994, p. 45.
4092.208

Boston. Bridges. Old Colony Railroad Bridge

Constructed 1892.
Prominent industrial artifact, oldest remaining Schertzer Rolling Lift Bridge in North America. Also "helps denote the last vestige of the original Peninsula."

Threatened with imminent demolition to make way for the Mass. Pike extension (as part of Central Artery/Tunnel Project. Advocates are seeking corporate sponsorship to move the bridge to an adjacent site where it would be displayed as an industrial artifact in a new urban park.

REF: PRESERVATION AND PEOPLE, Summer 1995, p. 6-7, b/w photograph.
F65.P74x

Bridges.

Olmstead Park Bridge. See Boston Post Card File under Parks. Jamaica Pond. Bridges.

BOSTON. BRIDGES. PAUL'S BRIDGE.

Photo of bridge.

UNMOUNTED BOSTON FILE

BOSTON. BRIDGES. PAUL'S BRIDGE.

Photograph dated 5-31-'38 of bridge.

UNMOUNTED BOSTON FILE.

Boston. Bridges. Salt: Pepper Bridge

See: Longfellow Bridge

Boston. Bridges. Saratoga Street Bridge

Extends to Breed Island, East Boston

Boston. Bridges. South Boston Bridge. 1805.

illus. in Whitehill. Top. Hist. p. 77.
(illus. shows more of the view from the bridge than the actual bridge.)

BOS. BRIDGES. SO. BOS. BRIDGE "~~SOUTH~~
"SOUTH BRIDGE" (TOLL)

SOLD TO CITY IN 1832 & BECAME FREE.
TOOMEY. OLD SO. BOS. p. 119.

REPL. IN 1872. REF: KING'S HND'BK. p. 34

BOS. BRIDGES - SO BOS. BRIDGE (TOLL) 2.
"SOUTH BRIDGE"

REF: SHURTLEFF. p. 422. NAME WAS CHANGED TO DOVER ST BRIDGE. 1857
REPL - 1872

CONNECTED WASH. & FRONT ~~ST~~. (HARRISON AVE) ST. W. W. 4TH. ST & DORCHESTER TPK.

REF: WHITEHILL. TOP. HIST. p. 76.
KNOWN AS BRIDGE OF SIGHS BECAUSE IT WAS A POPULAR MEETING PLACE FOR LOVERS—

BOST. BRIDGES. SO. BOS. BRIDGE. (TOLL) 1.
"SOUTH BRIDGE"

SEE: TOOMEY. OLD SO. BOS. CHAPT. 15.
ALSO CHAPT. 16.

TODAY. THIS IS WHERE DOVER ST. BRIDGE IS.

TOOMEY: pp 110-112. WORK BEGUN 1804 (MAR.?)
FINISHED SUMMER 1805. IT WAS 155 ft. LONG
COST: $56,000. OPENED TO PUBLIC OCT. 1, 1805

IT WAS A TOLL BRIDGE.

SEE ALSO BOSTON. BOSTON FREE BRIDGE. CONT.

Boston. Bridges. South Boston Bridge

SEE: F.73.3.S8 Boston: 100 years (FA Ref Desk) p.8:
"View of Boston & The South Boston Bridge," showing
the State House & Wind Mill Point on the extreme right,
now vicinity of South Terminal

Boston. Bridges. Stadium Bridge. Tablet

Tablet "William Dawes" by Magnus Undahl, 1925

Ref: Art Dept Report 1926

Boston. Bridges. Stony Brook Bridge
Back Bay Fens

Photo c.1895, p.46 of F73.5.R21 50 GLIMPSES OF BOSTON
(Boston Reserve)

Boston. Bridges. Sumner Tunnel

Ernest R. Springer, engineer and designer of tunnel; died before completion.
Wilbur W. Davis succeeded Springer and completed work.
Article, "Prominent at opening of East Boston Tunnel" in BG, July 1, 1934.

BOSTON. BRIDGES. SUMNER TUNNEL

Sumner Tunnel cleaners are toiling with grime collected over 51 years.

-Boston Globe, 6-12-83.

UNMOUNTED BOSTON FILE.

Boston. Bridges. Swing Bridge near the Roebuck passage

Blt 1761

Ref: Boston Events p15

Arch. Boston. Bridges, tunnels. THIRD HARBOR TUNNEL

Information found under this heading is specifically for the Third Harbor Tunnel. Information on the CENTRAL ARTERY TUNNEL (Depressed artery) will be found under its own separate listing within this subject heading.

Information on the CENTRAL ARTERY as an overall project is listed under "Boston. Adress...."

BOSTON. BRIDGES. THIRD HARBOR TUNNEL.

$2.2B artery, harbor tunnel given a boost.

-Boston Herald, 5-10-84.

see also Bridges. Charles River Crossing

~~UNMOUNTED BOSTON FILE.~~

Boston. Bridges & Tunnels. (Proposed 3rd Harbor Tunnel)

Ref: Boston Globe. November 18, 1972.
"Should there be 3rd harbor Tunnel."

Globe: Feb. 22, 1973.
"House votes to bar third harbor tunnel"

Boston. Bridges, tunnels. THIRD HARBOR TUNNEL.

Proposed interim bridges project designed by Kennedy Violich Architecture is winner of special citation in Progressive Architecture's awards for 1992. Brief description and small illus. in PROG. ARCH., Jan. 1993:103.

Boston. Bridges, tunnels. THIRD HARBOR TUNNEL.
INTERIM BRIDGES PROJECT.

"Interim Bridges Project," by Sheila Kennedy and Frano Violich. HARVARD ARCHITECTURE REVIEW, vol. 9, 1993:104-113. Illus.

Boston. Bridges, tunnels. THIRD HARBOR TUNNEL.
INTERIM BRIDGES PROJECT.

Kennedy Violich Architecture, Boston, are winners of an Urban Design Special Citation award from Progressive Architecture for their design of the Interim Bridges Project, temporary bridges for dedicated pedestrian access between the Boston waterfront and the rest of the city during construction of the Third Harbor Tunnel. The bridges are the Haymarket Bridge, The Listening Bridge, and the Commuter Bridge.

PROG. ARCH., Jan. 1992:92-93. Illus.

Boston. Bridges. Third Harbor Tunnel

Residents against tunnel.
Ref: Ledger, Apr. 20, 1979

Unmounted Boston File

BOSTON. BRIDGES. TOBIN BRIDGE. ADMN. BLDG.

"Crow's-nest refeathered"

- Progressive Architecture, 5/82

UNMOUNTED BOSTON FILE.

Boston. Bridges. Tobin Bridge Admin. Bldg

Rehabbed 1981-2 by Andrea Leers Browning Assocs.

Ref: "Crow's-Nest refeathered". Progressive Architecture, 5/82

Boston. Bridges. Tobin Bridge.

See: Mystic River Bridge

Boston. Bridges/Tunnels. Vent Building #7/Ted Williams Tunnel.

Near Logan Airport.
Architect: TAMS (Chris Iwerks).
Design guidelines: Wallace Floyd and Stull and Lee.

REFS: BG, Nov. 14, 1997, p. D1, "Vent building a breath of fresh air," by Robert Campbell. Color photo.

BH, January 4?, 1998, p. 39, "Futuristic shapes give vent to N.E.'s past," article by David Eisen. B/w photo.

Boston Unmounted File.

Boston. Bridges. VIADUCT NEAR SCI. MUS.

Charles River Bridge

Archit: Peabody & Stearns.

Ref: American Architect. Sept. 5, 1926, vol. 130, illus.

American Architect & Building News. 1912. v.102, pt.2, p.193.

Boston. Bridges. Viaduct, Boston

"Charles River Embankment"

AMERICAN ARCHITECT, Dec 4, 1912, v. 102, p. 193 per Avery Index

Per Avery: "Summary: Boston –Viaduct".

Boston. Bridges. Boston Viaduct

"Charles River Embankment"

AMERICAN ARCHITECT, Dec 4, 1912, v. 102, p. 193 per Avery Index

Per Avery: "Summary: Boston –Viaduct".

Boston. Bridges. Viaduct, Charles River Embankment.
Peabody & Stearns, Consulting Architects.

4093.78;1912: unnumbered page. Boston Architectural Club. Yearbook,1912. Illus: Photograph
(midway in volumn

1910

carries MTA

BRIDGES. Viaduct Bridge , Boston,Mass.

See Boston Post Card File under BRIDGES.
Also see Bridges ~~under PARKS and also~~ ADDRESS.

Boston. Bridges Warren Bridge

1,390' long completed in 1828

Connected Boston with Charlestown district.

Ref: F73.K6 KING'S HANDBOOK OF BOSTON, p.34

Boston. Bridges. Warren Bridge

Completed: open for travel Dec 25, 1828
Tolls taken off for a time Nov 7, 1836
Tolls collected again 1841
Made free bridge Apr. 30, 1858

Ref: Boston Events p18

Boston. Bridges. Warren Bridge. (BETWEEN BOST & CHARLESTOWN)

See: Boston. Picture File. R. Roads. No. Station
Aerial Photo shows bridge. (not a railroad Br.)

BOSTON. BRIDGES. JOHN W. WEEKS BRIDGE.

"John W. Weeks Bridge, over Charles River, Showing Harvard College Administration Bldg."

Photocopy of photograph

UNMOUNTED BOSTON FILE.

Boston. Bridges. Weeks Footbridge (over Charles)

Designed by Andrew Cangianelli

Ref: Cangianelli's obit, Globe 8/9/78

Boston. Bridges. West Boston Bridge. (Old)

stereoscopic view in Print Dept.

Boston. Bridges. West Boston Bridge.

illustration by Henry Sandham of West Boston Bridge.
forerunner of Longfellow Bridge on p.17 of
"On the Charles" by Michelle Seaton

BOSTONIA Winter 1994/95
Copy in Boston File under
Parks. Charles River

BOSTON. BRIDGES. WEST BOSTON BRIDGE.

Old photo of bridge and Charles River.

UNMOUNTED BOSTON FILE

BOSTON. BRIDGES. OLD WEST BOSTON BRIDGE.

Enlargement of a photo of bridge.

UNMOUNTED BOSTON FILE.

BOSTON. BRIDGES. WEST BOSTON BRIDGE.

Drawing of bridge from Cambridge side.

UNMOUNTED BOSTON FILE.

Boston. Bridges, West Boston Bridge

Completed: opened for travel Nov. 23, 1793
Bought by Hancock Bridge Co July 1, 1846
Made free bridge by the City Feb 1, 1858

Ref: Boston Events p18

Boston. Bridges. West Boston Bridge

Per Avery, ARCHITECTURAL REVIEW, March 1913, v. 19, p. 32

(?Relation to Cambridge Bridge / Longfellow Bridge – relation?)

BOSTON. Bridges. West Boston Bridge
west end of Cambridge St to
Cambridge
Nov. 23, 1793 opening

ref. Whitehall, Walter Muir. Boston: A
TOPOGRAPHICAL HISTORY p. 51, 52

BOSTON. BRIDGES. WEST BOSTON BRIDGE.

Aerial photo taken 12-5-36 of bridge.

UNMOUNTED BOSTON FILE.

BOSTON. BRIDGES. WEST BOSTON BRIDGE.

Photo of bridge.

UNMOUNTED BOSTON FILE.

BRIDGES. West Boston Bridge, Boston, Mass.

See Boston Post Card File under BRIDGES.

See also Bridges ~~under PARKS, and also~~ under ADDRESS.

** p.176, F73.3.K84 1923

1822-BOSTON-1922 One Hundred years a city

Boston. Bridges. West-Boston Bridge (SEE : Cambridge Bridge)

Boston. Bridges/Tunnels. Williams, Ted Tunnel Ventilation Building #7.

Location: Logan Airport.
Architect: TAMS Consultants, Inc.
Preliminary Design: Wallace, Floyd, Associates, Inc & Stull and Lee.
Completed Jan. 1997.

REF: INTERNATIONAL ARCHITECTURE YEARBOOK, #3 (1998). Elevation, ext. and int. photos, bldg. statistics, materials, cost: pp. 382-383; profile of TAMS: p. 405.
NA673.I58 #3

Boston. Bridges/Tunnels. Williams, Ted Tunnel

See also: Bridges/Tunnels. Vent Building #7...

BOSTON. BRIDGES, TUNNELS. WILLIAMS, TED.

Logan Airport, Ventilation Building # 7 for Ted Williams Tunnel

by TAMS Consultants; Stull & Lee, Inc.; Wallace, Floyd & Associates

Honor Award

ARCHITECTURAL RECORD May 1998
p.112 color photo
NA1.A6

Boston. Bridges. Zakim, Leonard P.

Computer generated, "linear" drawings, probably early (called Charles River Crossing), and may not be as-built, found:

ARCHITECTURE January 1996, p. 45
THE BIG DIG, 2000, pp. 212 - 213

Photocopies in Boston Picture File.

Boston. Bridges. Zakim, Leonard P.

A line drawing of Zakim bridge was not found in search 2/28/2004 – quick check of internet, check of some sources from Avery Index, checked with Social Sciences, Gov. Docs, Gen. Ref.

See other card on computer-generated images in magazine ARCHITECTURE January 1996, p. 45 and book THE BIG DIG, 2000, p. 212
Refer to Swiss engineer, Christian Menn or Massachusetts Turnpike Authority for possible referrals re line drawings

Boston. Bridges. Zakim, Leonard P.

Websites with photographs include:
http://boston.about.com/cs/traffic/a/Zakim_Bridge.htm
http://www.thebostonchannel.com/news/1699502/detail.html
Christian Menn, Swiss engineer of bridge:
Website: www.deuring.ch/christian.memm
email: cmenn@bluewin.ch
mail: Plantaweg 21, CH-7000 Chur, Switzerland
Authority: Massachusetts Turnpike Authority
www.massturnpike.com
2/28/04

BOSTON. BRIDGES & TUNNELS. LEONARD ZAKIM—
BUNKER HILL BRIDGE

A pictorial survey of the last bits of construction of the bridge.

REF: Vanderwarker, Peter. "Bridging the Gap,"
ArchitectureBoston, 4:3, Fall 2001 (Connections), p. 24-31, col. ill. (NA1.A3254x)

Boston. Bridges. Zakim, Leonard P. Bunker Hill Bridge

Per www.bigdig.com/thtml/gw_crc.htm on 2/28//2004:
Mother's Day Walk, May 12, 2002
Dedication Walk, October 6, 2002
Four lanes of I-93 Northbound opened to traffic March 2003
Four lanes of I-93 Southbound scheduled for opening this winter, with the remaining two lanes opening in 2005

Printout from this website provides facts, figures, dimensions, etc. is filed in the Boston Picture File under:
Boston. Bridges. Zakim, Leonard P.

BOSTON. BRIDGES AND TUNNELS. LEONARD P. ZAKIM BUNKER HILL BRIDGE
Christian Menn and HNTB, NY, engineers of record

A criticism of the bridge's lack of viability in the Boston cityscape

REF: Kay, Jane Holtz. "Boston's Bridge Too Far," *Architecture*, 92:2, February 2003, p. 33, col. ill. (4092.208)

Boston. Bridges.. Zakim, Leonard P. / Bunker Hill Bridge

"The Big Dig: What's Up Under Boston?" by Robert Campbell

Bridge designed by Swiss engineer, Christian Menn

ARCHITECTURAL RECORD, March 2002, pp. 84 – 88, photos (NA1.A6)

.a Materials

See also: Architectural Details
Buildings by Type or Style

B Boston. Building Methods and als.
Materials. Marble (Tuckahoe).

The Commonwealth Avenue facade of the Hotel Vendome is of Tuckahoe marble.
The Dartmouth side is of Italian marble

B Boston. Building Methods and Materials. Stone (Nova Scotia) Scotia Stone

Boylston Bldg, 8 Boylston
Walker Bldg, 114 Boylston
25 Essex (former Essex House Hotel)

Pc Boston. Building Methods and Materials. Stone (Longmeadow or freestone). Stone (reestone)

Trim of Trinity Church, most of which is Milford Granite

First Spiritualist Temple (Exeter Theater) with trim of Braggville granite

B Boston. Building Methods and Materials. Sandstone (Ohio).

Sandstone

YMC Union, 48 Boylston

Boston. Building Methods and Materials.
Granite.

Boston: Gloucester Granite Co
Rules for Measuring hammered
Granite 1835

4019a.260

Bo B Boston. Building Methods and Materials. Granite (Braffville). nite

First Spiritualist Temple (Exeter Theatre) also made of Longmeadow Freestone.

B Boston. Building Methods and Materials. granite
Granite (Milford Granite).

Trinity Church, Copley Square (with trim of Longmeadow stone) 1875
Boston Public Library (light pink)

Boston. Building Methods and Materials. Roxbury Conglomerate. ry Conglomerate ("Puddingstone")

New Old South Church, Copley Sq. 1874
Emmanuel Church, Newbury St, 1862
Central Congregational Church, Newbury : Berkeley 1866
First Church, Marlborough : Berkeley 1867
Mt Vernon Church, Mass Ave : Beacon 1891

Be Boston. Building Methods and Materials. ne
Limestone.

Hotel Touraine, 62 Boylston (brick & limestone)
Steinert Hall, 162 Boylston (2 story arcaded store front)

Bo Boston. Building Methods and Materials. me
Limestone.

Leslie Lindsey Chapel, Newbury St, 1924

Boston. Building Methods and Materials.
Brick

Symphony Hall
Horticultural Hall

Bos Boston. Building Methods and Materials. e on Beacon Hill
Brick

Oldest brick house on Beacon Hill:
See: 43 South Russell St.

Building Methods & Materials - Brownstone (BIF card)

"The Portland Brownstone Quarries" by Alison C. Guinness

Portland, CT

CHRONICLE OF THE EARLY AMERICAN INDUSTRIES ASSOCIATION, Sept 2002, pp.95 -111, illus
8163A.14

Building Materials & Methods. Brownstone

"Brownstone Revisited: The Hummelstown Brownstone Industry"
by Ben F. Olena

Hummelstown, PA

CHRONICLE OF THE EARLY AMERICAN INDUSTRIES ASSOCIATION, Sept. 2003, pp. 89 - 107
8163A.14

Boston. Building Methods and Materials
Brownstone.

Arlington Street Church, 1860

B. Boston. Building Methods and Materials. Poured or Cast
Concrete, Poured or Cast.

Little Bldg, 80 Boylston St, 1916

Boston. Building Methods and Materials. Concrete (Cast).

st Concrete

Boston. Park (now State) Theatre & Office Bldg @ 617 Washington St. (See Theatres)

Boston. Bldg. methods & materials. GUASTAVINO METHOD

"Guastavino tile construction." Illus. article in PROGRESSIVE ARCHITECTURE, Sept. 1989:137-138.

See also: Boston. Architect. Guastavino.
Dictionary of Art
Macmillan Encyclopedia of Architects
Fine Arts Dept. card catalogue
Architects Vertical File

Boston. Bldg. methods & materials. GUASTAVINO METHOD

Buildings done in this method:

*Boston Public Library
*American Legion of Honor Bldg.
*Exeter Chambers
*Graffam Bldg.
*Boston Gas Light Company Bldg.
*Bay State Gas Company Bldg.
*Harcourt Bldg.

Ref: AMERICAN ARCHITECT & BLDG. NEWS, May 2, 1891 #801

Boston. Materials Iron or Metal on facade

23 Beach - large metal brackets
Boston Edison, 39 Boylston - copper torches
Little Bldg, 80 Boylston - vertical metal windows
140 Boylston - Copper Cornice & balustrade
12-16 Carver St - iron balcony
21 Essex St - stucco & metal facade
75 Harrison - cast iron, 2 flrs
99 Harrison - cast iron - 1 flor

Boston. Bldgs by Material Iron Bldg

See: Upham Bldg, cor Devonshire:
Milk

B Boston. Building Methods and Materials. on Facade
Metal (on facade).

5 Knapp St - pressed metal, 2 floors
Dill Bldg, 15,25 Stuart - cast iron columns

Bo Boston. Building Methods and Materials.
Metal (on facade).

Boston. Bldg. @ 220 Tremont (pressed metal facade), c.1890
Boston. Bldg @ 605 Wash. St. c. 1865

Boston. Building Materials. Puddingstone

See Boston. Building Methods and Materials.
Roxbury Puddingstone.

Boston. Building Methods and
Materials. Roxbury Puddingstone. stone.

History of quarry. POST, Sept.17, 1905 p.32. x.
BRC NA735.B7A74 1985x AN ARCH. TOUR OF THE ROXBURY..
p.15 brief, re availability of p.s. to construct forts
Desk NA735.B7T8 BUILT IN BOSTON, pp.27-28 re Upjohn's
St. Paul's Church in Brookline
Copy Flo Desk Folio F73.5 B12 1975x BACON'S DICTIONARY
OF BOSTON, 1886, p.353
Copy Flo Desk Folio F74.R9 R93 THE ROXBURY MAGAZINE,
1899, p.14

B Boston. Building Methods and Materials.
Roxbury Puddingstone.

Quarry on Tremont St. opp. Mission Church. Provided stone for more than 25 churches...Mission Church, Cathedral, New Old South. Quarry used to extend as far back as Hinsdale Street. Following streets were cut through the ledgs: Pontiac St. thru to Tremont; St. Alphonsus St. (formerly Bumstead Lane).

Ref: Hist. of quarry, POST Sept. 17, 1905, p.32

Boston. Building Methods and Materials.
Roxbury Puddingstone.

Central Congregational Church.

Newbury, cor. Berkeley. Archit: Upjohn.

Boston. Building Methods and Materials. Stone.

See also under "Building Methods and Materials":

* Brownstone
* Granite
* Limestone
* Marble
* Roxbury Conglomerate
* Roxbury Puddingstone
* Sandstone